

F.A.P. RTE.	SECTION	COUNTY	TOTAL SHEETS	SHEET NO.
789	.	MADISON	42	1

• 125RS-1, 125I-2TS-2

19
51

D-98-034-06



LOCATION OF SECTION INDICATED THUS: - ■ -

STATE OF ILLINOIS
DEPARTMENT OF TRANSPORTATION
DIVISION OF HIGHWAYS

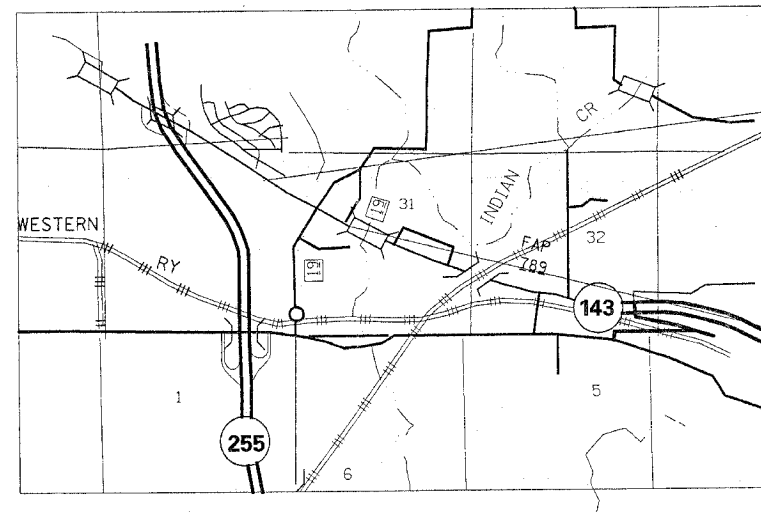
**PROPOSED
HIGHWAY PLANS**

FAP ROUTE 789 (IL 143)
SECTION 125RS-1, 125I-2TS-2

MADISON COUNTY
PROJECT: **HSIP-F-0789(046)**
C-98-021-06

INSTALLATION OF LEFT TURN LANE AND TRAFFIC SIGNALS

R 8 W

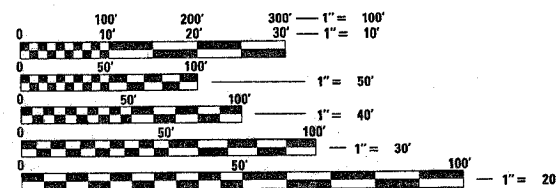


BEGIN
STA 204+35.00
LAT: N38.84627°
LONG: W90.04327°

END
STA 236+66.68
LAT: N38.84167°
LONG: W90.03385°

FOR INDEX OF SHEETS, SEE SHEET NO. 2

MICROFILMED _____
REEL NUMBER _____
AWARDED _____
RESIDENT ENGINEER _____
AS BUILT CHANGES WERE MADE
ON THE FOLLOWING SHEETS

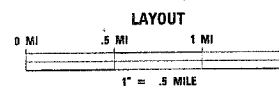


FULL SIZE PLANS HAVE BEEN PREPARED USING STANDARD ENGINEERING SCALES. REDUCED SIZED PLANS WILL NOT CONFORM TO STANDARD SCALES. IN MAKING MEASUREMENTS ON REDUCED PLANS, THE ABOVE SCALES MAY BE USED.

J.U.L.I.E.
JOINT UTILITY LOCATION INFORMATION FOR EXCAVATION
1-800-892-0123

IL 143

OTHER PRINCIPAL ARTERIAL
ADT 2005 (10,700)
SU = 3.7%
MU = 2.3%



GROSS LENGTH = .61 MI = 3,231.68 FT
NET LENGTH = .61 MI = 3,231.68 FT

STATE OF ILLINOIS
DEPARTMENT OF TRANSPORTATION
DIVISION OF HIGHWAYS

SUBMITTED January 31, 20 07

Mary C. Janice
DEPUTY DIRECTOR OF HIGHWAYS
REGION FIVE ENGINEER

March 23, 20 07

Eric E. Howard
ENGINEER OF DESIGN AND ENVIRONMENT

March 23, 20 07

Melton R. Sewell, P.E.
DIRECTOR, DIVISION OF HIGHWAYS

**PRINTED BY THE AUTHORITY
OF THE STATE OF ILLINOIS**

Rev. 4-10-07

PROJECT ENGINEER: PATTI LEBEAU (618) 346-3179
SQUAD LEADER: CHERYL KEPLAR (618) 346-3186

CONTRACT NO. 76994