CONTRACT NO. 76994

F.A.P. RTE.	SECTION	COUNTY	TOTAL SHEETS	SHEET NO.
789	*	MADISON	42	13

* 125RS-1, 125I-2TS-2

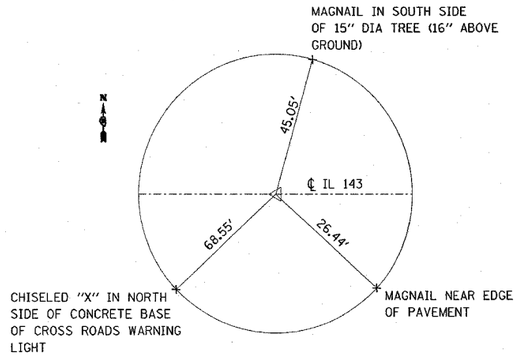

TIE POINT

MAG NAIL
P.C. STA 219+51.15

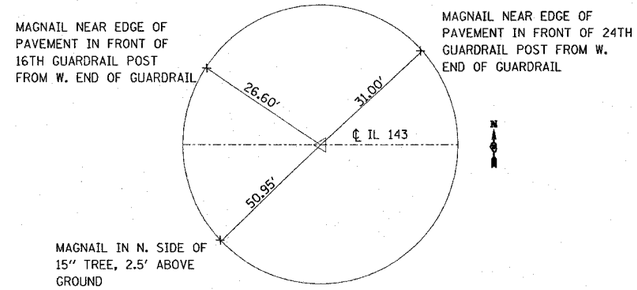

TIE POINT

MAG NAIL
℄ STA 214+60.18

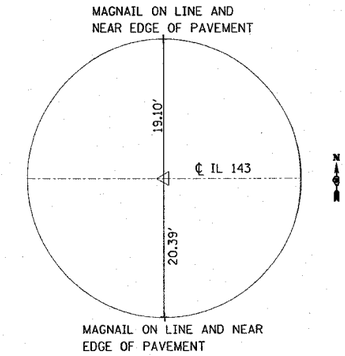

TIE POINT

MAG NAIL
"PT" STA. 229+86.90

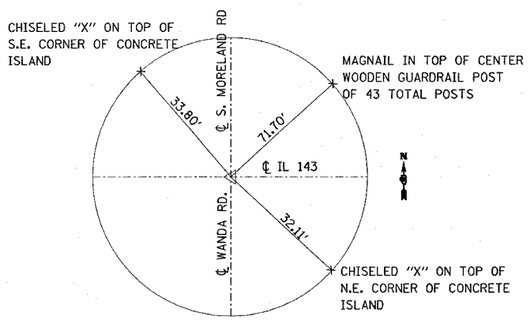

TIE POINT

MAG NAIL
IL 143 ℄ STA. 226+73.19 = WANDA ROAD STA. 100+00

BM#1

SPIKE IN THE NW CORNER OF S. MORELAND ROAD AND IL 143 INTERSECTION

APPROXIMATE STA. 225+61 OFFSET 43' LT

ELEVATION = 457.72'

ALL TIE POINTS ARE DIRECT TAPED MEASUREMENTS

REVISIONS	
NAME	DATE

ILLINOIS DEPARTMENT OF TRANSPORTATION

ALIGNMENT TIES & BENCHMARKS

FAP ROUTE 789
SECTION 125RS-1, 125I-2TS-2
MADISON COUNTY

SCALE: VERT. HORIZ.
DATE
DRAWN BY
CHECKED BY

PLOT DATE = 1/23/2007
FILE NAME = c:\pw_work\ad8340b\plan\plr8340bsa.dgn
PLOT SCALE = 50.0000 / IN.
REFERENCE = REF