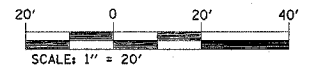

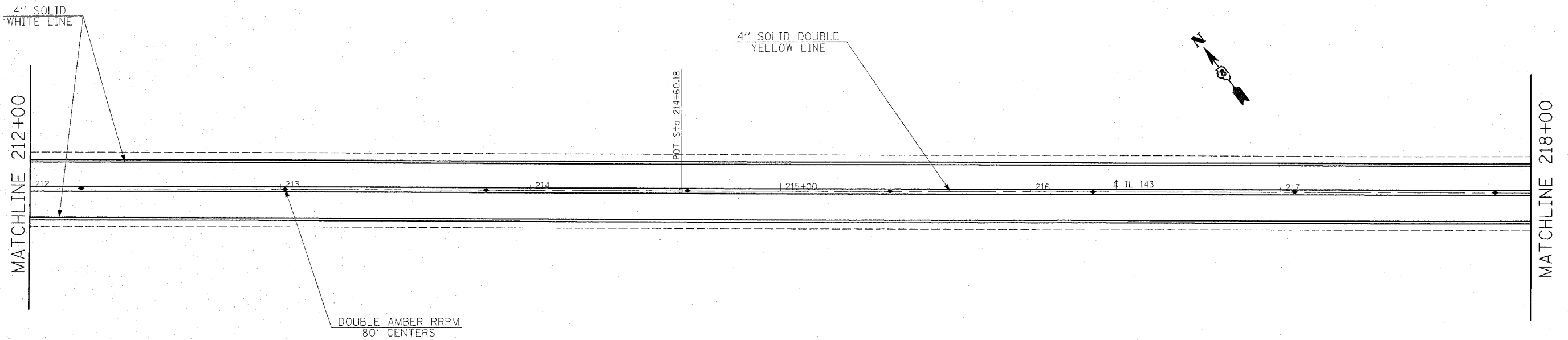


F.A.P. RTE.	SECTION	COUNTY	TOTAL SHEETS	SHEET NO.
789	•	MADISON	42	23
STA. 212+00		TO STA. 218+00		
• 125RS-1, 125I-2TS-2				



REVISIONS	
NAME	DATE

ILLINOIS DEPARTMENT OF TRANSPORTATION
PAVEMENT MARKING
 FAP ROUTE 789
 SECTION 125RS-1, 125I-2TS-2
 MADISON COUNTY

SCALE: VERT. _____
 HORIZ. _____

DATE _____ DRAWN BY _____
 CHECKED BY _____

PLOT DATE = 1/23/2007
 FILE NAME = c:\pav\pav03486\plan\pma03486.dgn
 SCALE = 1"=20'
 REFERENCE = REF#