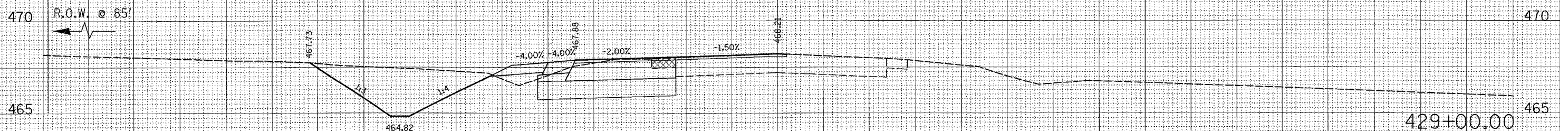
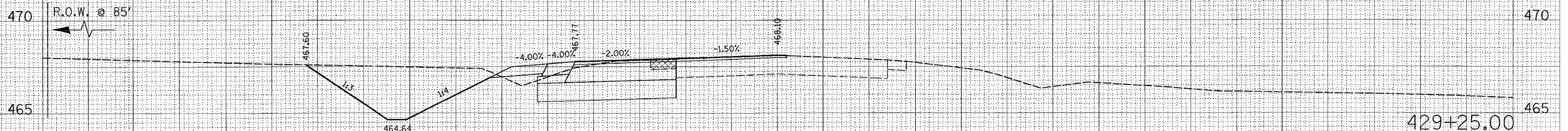
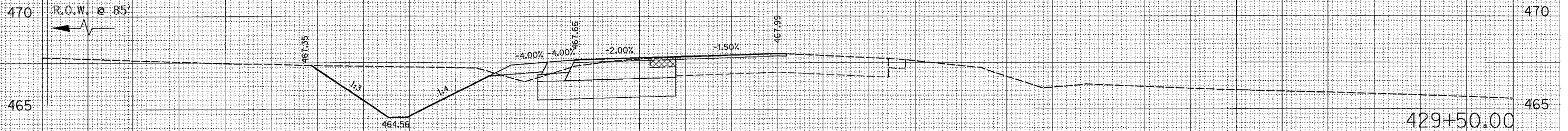


F.A.P. RTE.	SECTION	COUNTY	TOTAL SHEETS	SHEET NO.
793	T-2-I	MADISON	41	35
STA. 429+00.00		TO STA. 429+50.00		
FED. ROAD DIST. NO. ILLINOIS FED. AID PROJECT				

70 65 60 55 50 45 40 35 30 25 20 15 10 5 0 5 10 15 20 25 30 35 40 45 50 55 60 65 70 75 80



70 65 60 55 50 45 40 35 30 25 20 15 10 5 0 5 10 15 20 25 30 35 40 45 50 55 60 65 70 75 80

FINAL SURVEYED BY DATE
 SURVEYED BY DATE
 NOTE BOOK NO.
 TEMPLATES AREAS CHECKED

ORIGINAL SURVEYED BY DATE
 SURVEYED BY DATE
 NOTE BOOK NO.
 TEMPLATES AREAS CHECKED

PLOT DATE = 00/00/00
 FILE NAME = #FILE#
 PLOT SCALE = #SCALE#
 USER NAME = #USER#