

F.A.I. RTE.	SECTION	COUNTY	TOTAL SHEETS	SHEET NO.
70	82-(1,2,3,4)RS-1	ST. CLAIR	43	1

STATE OF ILLINOIS
DEPARTMENT OF TRANSPORTATION
DIVISION OF HIGHWAYS

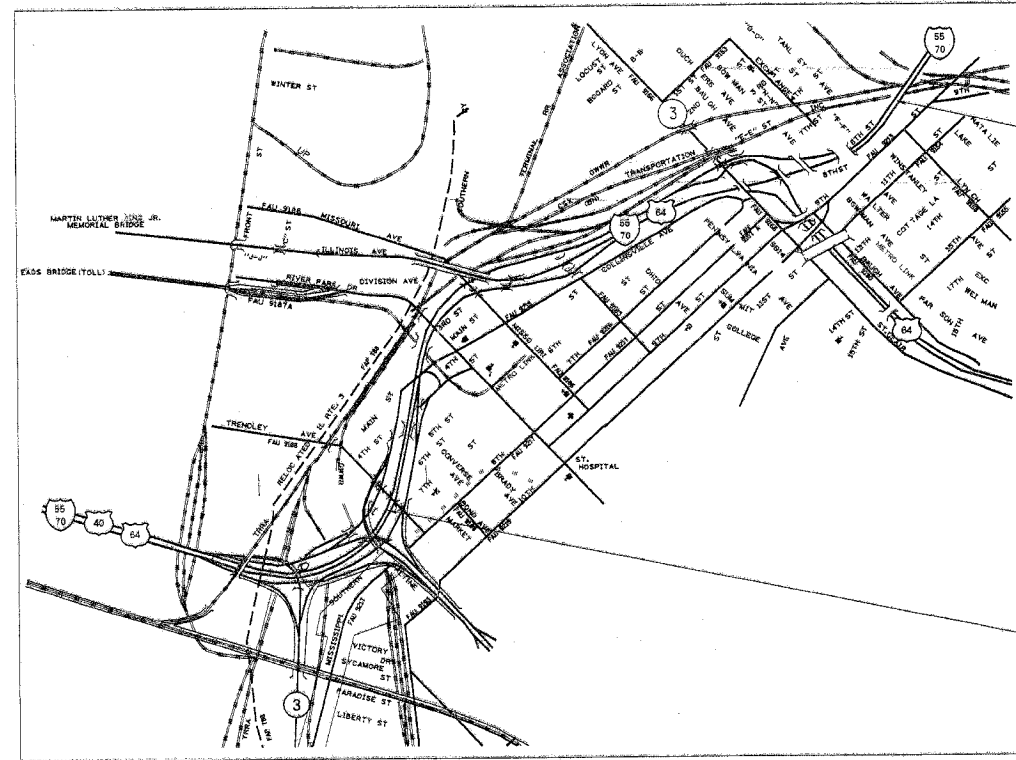
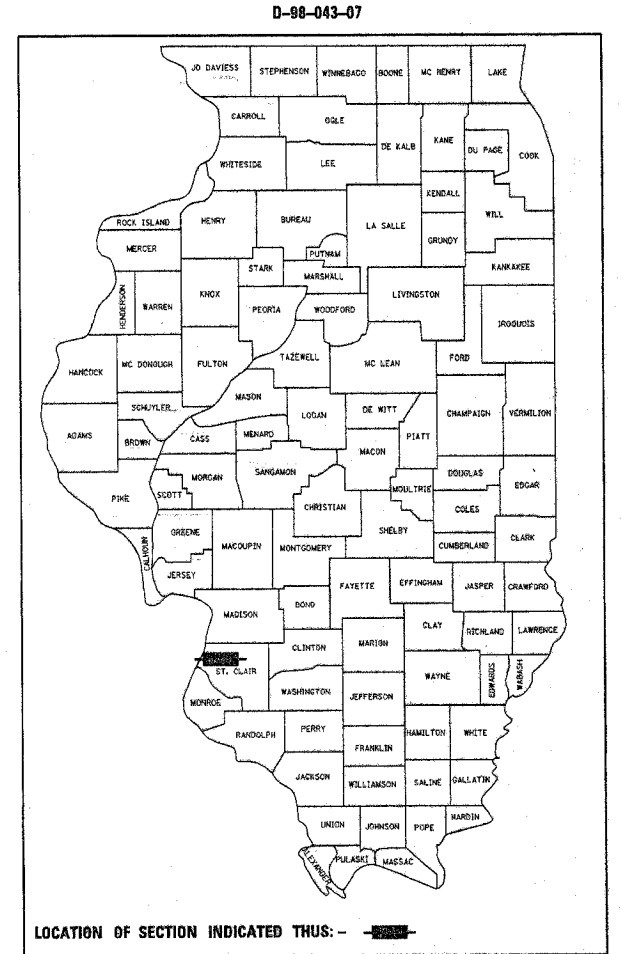
**PROPOSED
HIGHWAY PLANS**

FAI ROUTE 70 (I-55/70/64)
SECTION 82-(1,2,3,4)RS-1
PROJECT
ST CLAIR COUNTY
RESURFACING
C-98-045-07

FOR INDEX OF SHEETS, SEE SHEET NO. 2

TRAFFIC DATA

	2007 ADT	2027 ADT	MU	SU
MS 0.94 TO MS 1.39	58100	64200	10.3	4.5
MS 1.39 TO MS 2.26	94200	104100	14.4	2.9
MS 2.26 TO MS 2.44	127500	140900	13.1	3.2
MS 2.44 TO 3.16	69500	76800	14.8	3.8



END PROJECT
STA. 92+60 (RDWY B)
LAT.-38°38'10"N
LONG.-90°8'17"W

STA. 93+13 (RDWY C)
LAT.-38°38'10"
LONG.-90°8'15"W

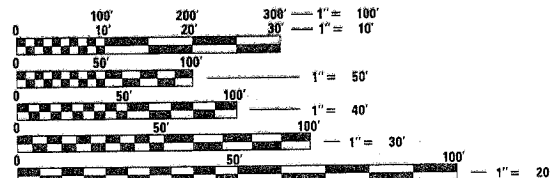
BEGIN PROJECT
STA. 79+48.83 (RDWY B)
LAT.-38°37'9" N
LONG.-90°9'58"W

STA. 80+37.83 (RDWY C)
LAT.-38°37'4"N
LONG.-90°10'0"W

GROSS LENGTH
RDWY B: 11839.41 FT
RDWY C: 11803.41 FT
NET LENGTH
RDWY B: 9778.77 FT
RDWY C: 9627.01 FT

STATION EQUATION
STA. 10+02.29 AH
STA. 115+30.53 BK

MICROFILMED _____
REEL NUMBER _____
AWARDED _____
RESIDENT ENGINEER _____
AS BUILT CHANGES WERE MADE
ON THE FOLLOWING SHEETS



FULL SIZE PLANS HAVE BEEN PREPARED USING STANDARD ENGINEERING SCALES. REDUCED SIZED PLANS WILL NOT CONFORM TO STANDARD SCALES. IN MAKING MEASUREMENTS ON REDUCED PLANS, THE ABOVE SCALES MAY BE USED.

J.U.L.I.E.
JOINT UTILITY LOCATION INFORMATION FOR EXCAVATION
1-800-892-0123

DESIGN DESIGNATION
NONE

CONTRACT NO. 76A72

PROJECT ENGINEER: PATTI LEBEAU (618) 346-3179
SQUAD LEADER: CHERYL KEPLAR (618) 346-3186

STATE OF ILLINOIS
DEPARTMENT OF TRANSPORTATION
DIVISION OF HIGHWAYS

SUBMITTED February 16, 2007

Mary C. Janel
DEPUTY DIRECTOR OF HIGHWAYS
REGION FIVE ENGINEER

March 23, 2007

Eric E. Horn
ENGINEER OF DESIGN AND ENVIRONMENT

March 23, 2007

Milton R. Sw. P.E.
DIRECTOR, DIVISION OF HIGHWAYS

PRINTED BY THE AUTHORITY
OF THE STATE OF ILLINOIS