

F.A.I. RTE.	SECTION	COUNTY	TOTAL SHEETS	SHEET NO.
55	60-(1,2,3) I	MADISON	10	1

STATE OF ILLINOIS
DEPARTMENT OF TRANSPORTATION
DIVISION OF HIGHWAYS

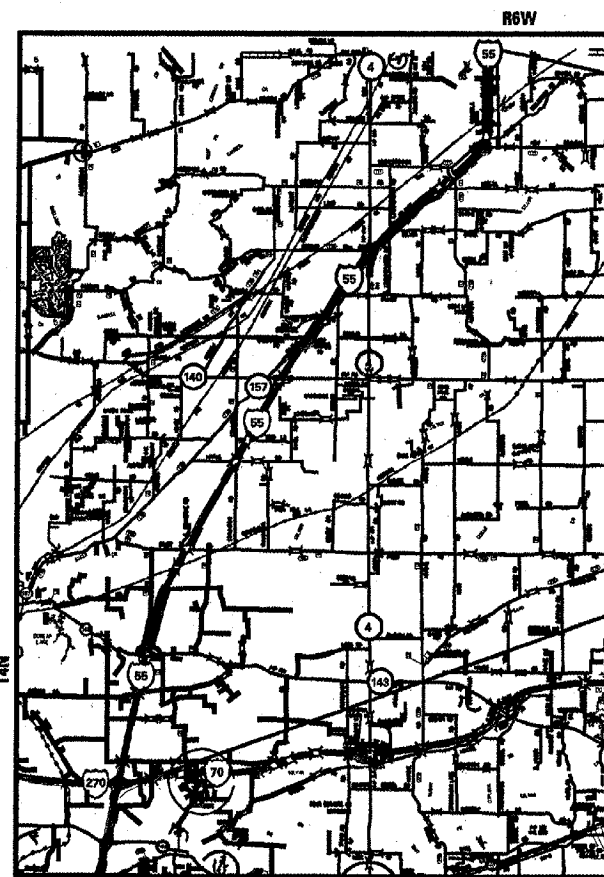
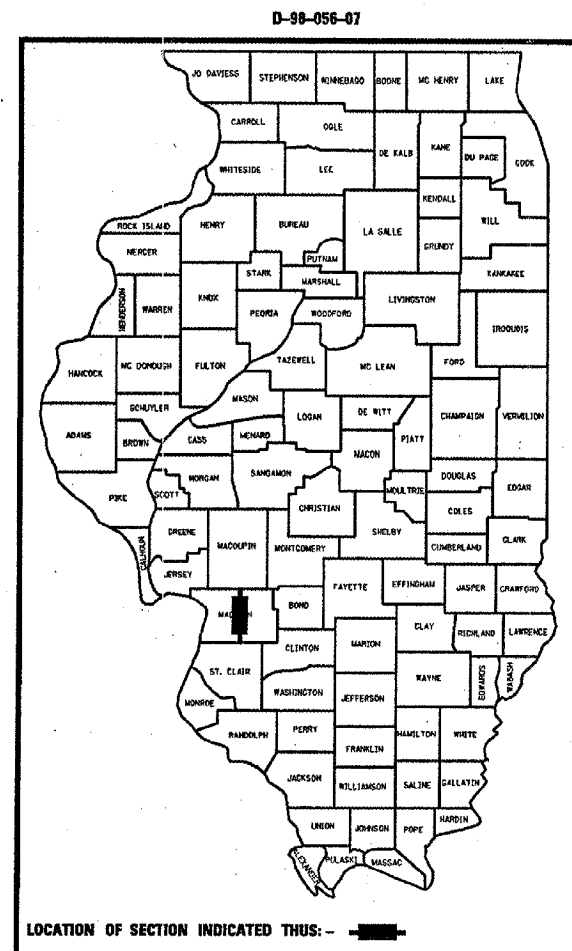
PROPOSED HIGHWAY PLANS

FAI ROUTE 55
SECTION 60-(1,2,3) I
PROJECT: IM-055-1(079)019
MADISON COUNTY
PATCHING
C-98-061-07

FOR INDEX OF SHEETS, SEE SHEET NO. 2

TRAFFIC DATA

	2007 ADT	2027 ADT	MU	SU
MS 19.000 TO MS 23.000	29500	36000	24.2	3.8
MS 23.000 TO MS 27.000	25000	30500	25.7	3.1
MS 27.000 TO MS 31.000	26500	32300	26.5	3.7
MS 31.000 TO MS 35.000	25700	31400	27.4	4.8
MS 35.000 TO MS 39.000	25900	31600	27.2	4.7

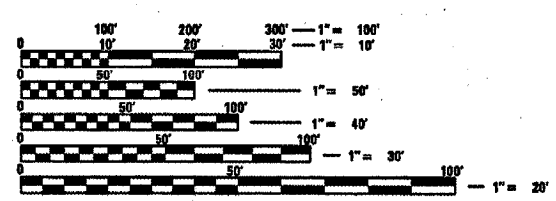


END
MILE STA. 39.000
LAT 38° - 59' - 49" N
LONG 89° - 45' - 00" W

BEGIN
MILE STA. 19.000
LAT 38° - 44' - 41" N
LONG 88° - 54' - 33" W




MICROFILMED _____
REEL NUMBER _____
AWARDED _____
RESIDENT ENGINEER _____
AS BUILT CHANGES WERE MADE
ON THE FOLLOWING SHEETS _____



FULL SIZE PLANS HAVE BEEN PREPARED USING STANDARD ENGINEERING SCALES. REDUCED SIZED PLANS WILL NOT CONFORM TO STANDARD SCALES. IN MAKING MEASUREMENTS ON REDUCED PLANS, THE ABOVE SCALES MAY BE USED.

J.U.L.I.E.
JOINT UTILITY LOCATION INFORMATION FOR EXCAVATION
1-800-892-0123

CONTRACT NO. 76A84



GROSS LENGTH=20 MILES OR 105,600 FEET
NET LENGTH=20 MILES OR 105,600 FEET

STATE OF ILLINOIS
DEPARTMENT OF TRANSPORTATION
DIVISION OF HIGHWAYS

SUBMITTED Feb 15 2007
Mary C. Jamie
DEPUTY DIRECTOR OF HIGHWAYS
REGION FIVE ENGINEER

March 23 2007
Eric E. Herold
ENGINEER OF DESIGN AND ENVIRONMENT

March 23 2007
Milton R. Sees, P.E.
DIRECTOR, DIVISION OF HIGHWAYS

PRINTED BY THE AUTHORITY
OF THE STATE OF ILLINOIS

PROJECT ENGINEER: Patti LeBeau Phone: (618)346-3179
SQUAD LEADER: Cheryl Keplar Phone: (618)346-3186