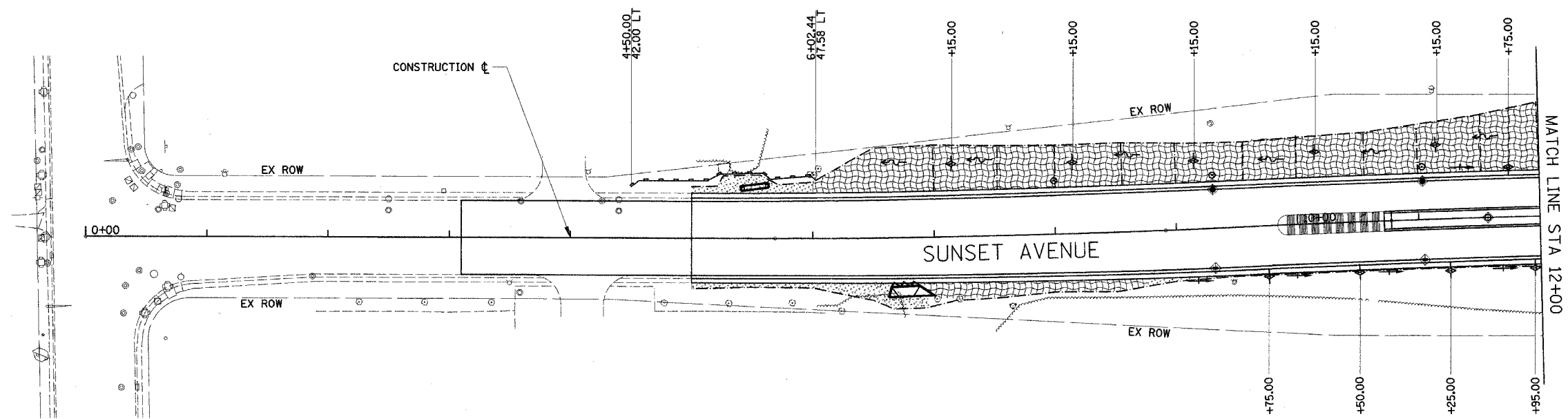
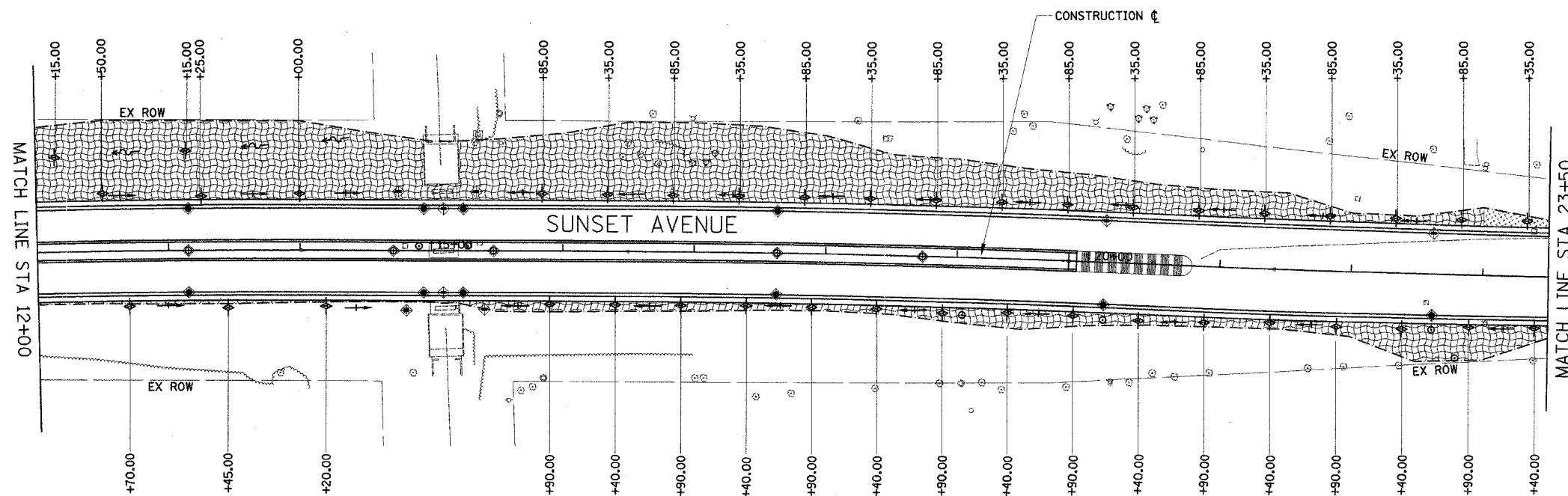


FILE	SECTION	COUNTY	TOTAL SHEETS	SHEET NO.
1215	99-00169-05-WR	LAKE	153	59
EROSION CONTROL PLAN				
CONTRACT NO. 83847	OWNER	SUNSET AVENUE		

DATE	
BY	
SUPERVISOR	
PLANNED	
ALIGNED	
EROSION CONTROL	
NOTE BOOK	
NO.	




DATE	
BY	
SUPERVISOR	
PLANNED	
EROSION CONTROL	
NOTE BOOK	
NO.	



**EROSION CONTROL LEGEND**

- INLET PROTECTION, SPECIAL
- TEMPORARY DITCH CHECKS, URETHANE FOAM/GEOTEXTILE
- PERIMETER EROSION BARRIER
- (TEMPORARY EROSION CONTROL SEEDING); EROSION CONTROL BLANKET
- (TEMPORARY EROSION CONTROL SEEDING)
- CLEARING AND GRADING LIMITS
- SWALE
- DITCH



REVISIONS	
NAME	DATE

**SUNSET AVENUE**  
**EROSION CONTROL PLAN**

NOTE: ALL STATION AND OFFSET INFORMATION BASED ON CONSTRUCTION CENTERLINE