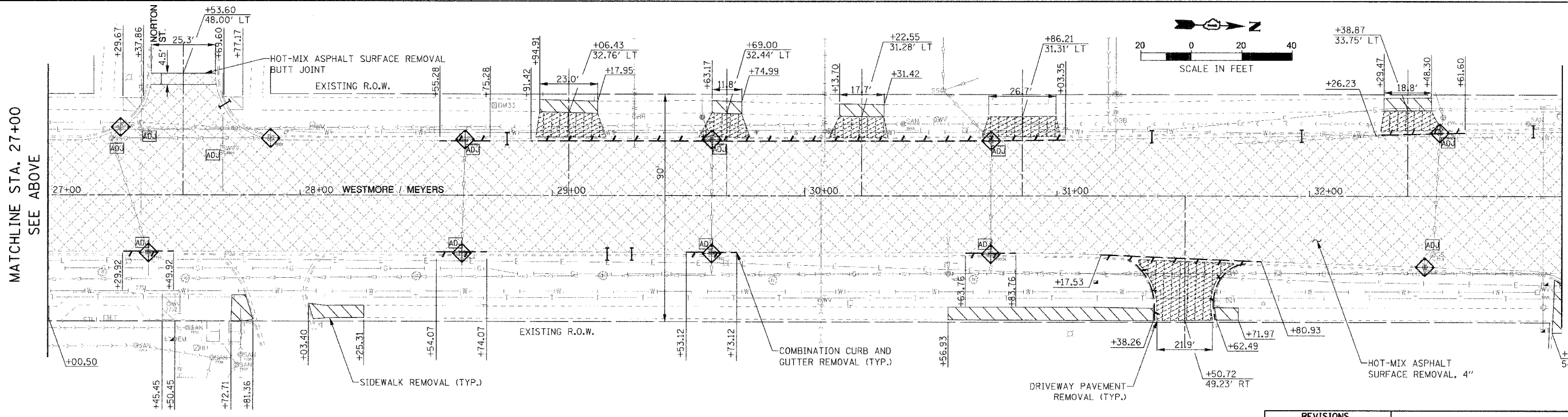
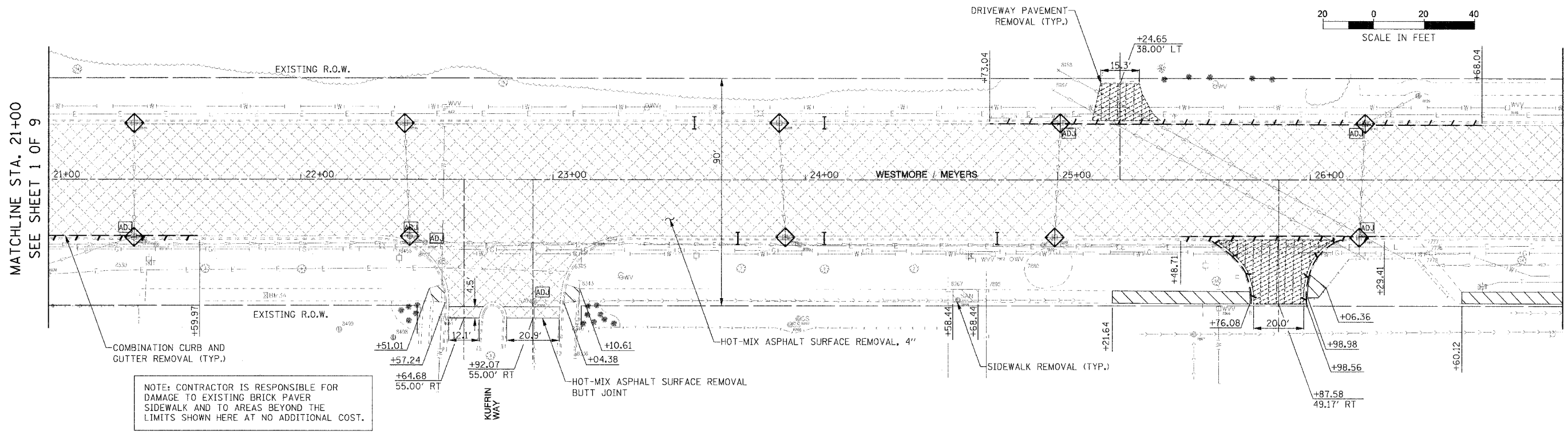
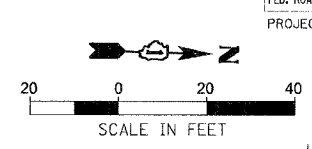


F.A.I. SECTION	COUNTY	TOTAL SHEETS	NO.
2638 00-00139-00-RS	DUPAGE	68	10
STA. 21+00	TO STA. 33+00		
FED. ROAD DIST. NO.	ILLINOIS	FED. AID PROJECT	
PROJECT NO.: M-8003 (663)			



REVISIONS		ILLINOIS DEPARTMENT OF TRANSPORTATION
NAME	DATE	
		<b>VILLAGE OF LOMBARD</b> <b>WESTMORE / MEYERS RESURFACING PROJECT</b>  <b>REMOVAL PLAN</b> <b>SHEET 2 OF 9</b>

SCALE: 1/20  
DATE: 01/31/07

DRAWN BY: JRH  
CHECKED BY: JMT

PLOT DATE = 1/27/2007  
FILE NAME = s:\Lombard\4183 Westmore Meyers Resurfacing\CAD\ppsh2.dgn