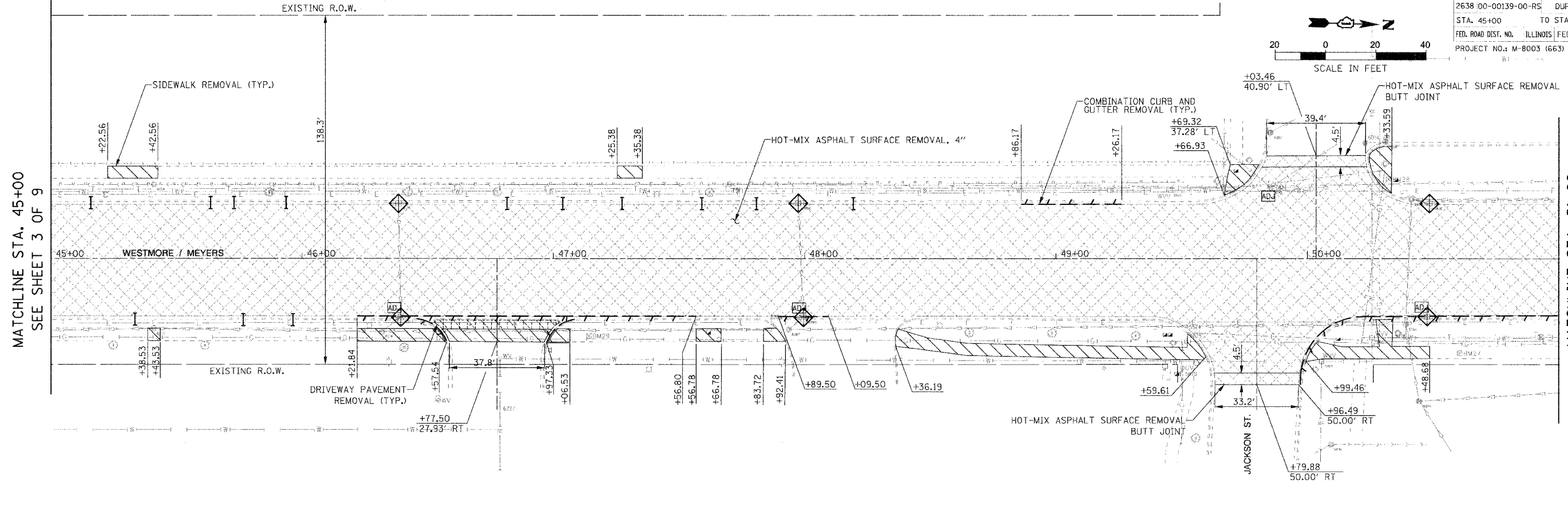
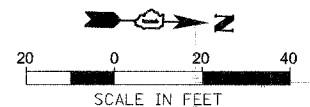
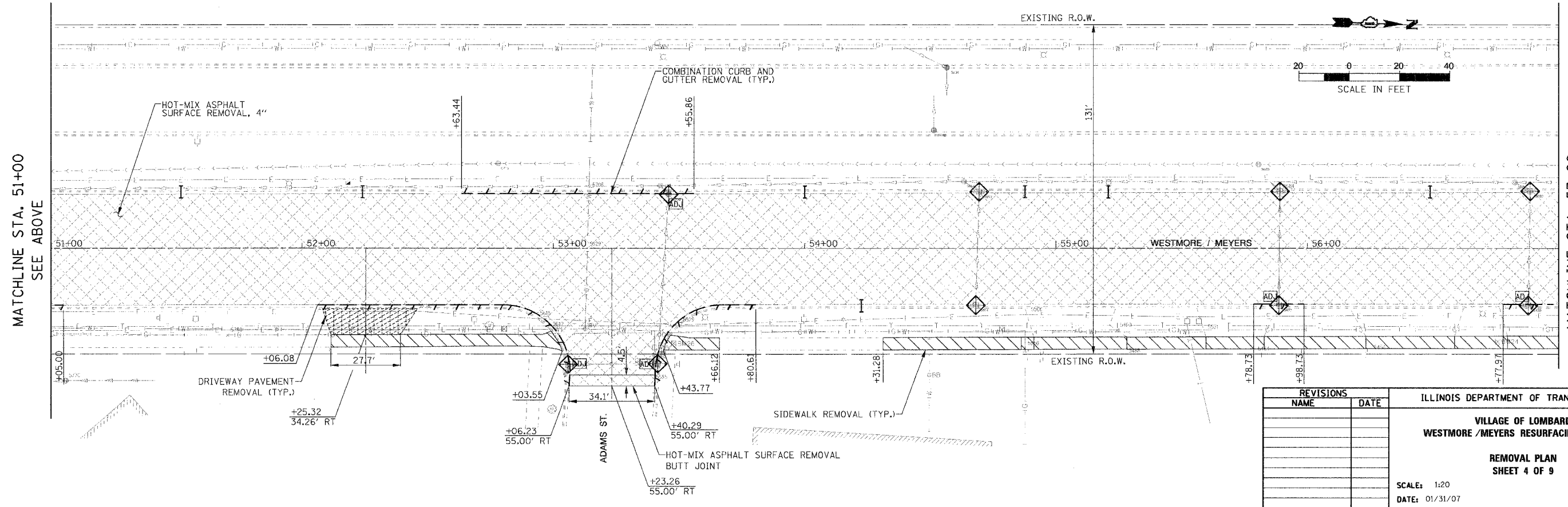


F.A.U. SECTION	COUNTY	TOTAL SHEETS	SHEET NO.
2638 00-00139-00-RS	DUPAGE	68	12
STA. 45+00	TO STA. 57+00		
FED. ROAD DIST. NO.	ILLINOIS	FED. AID PROJECT	
PROJECT NO.:	M-8003 (663)		



MATCHLINE STA. 45+00
SEE SHEET 3 OF 9

MATCHLINE STA. 51+00
SEE BELOW



MATCHLINE STA. 51+00
SEE ABOVE

MATCHLINE STA. 57+00
SEE SHEET 5 OF 9

REVISIONS	
NAME	DATE

ILLINOIS DEPARTMENT OF TRANSPORTATION

VILLAGE OF LOMBARD
WESTMORE / MEYERS RESURFACING PROJECT

REMOVAL PLAN
SHEET 4 OF 9

SCALE: 1:20
DATE: 01/31/07

DRAWN BY: JRH
CHECKED BY: JMT

PLOT DATE = 1/27/2007
FILE NAME = I:\Lombard\414891 Westmore Meyers Resurfacing\CAD\p\pah04.dgn