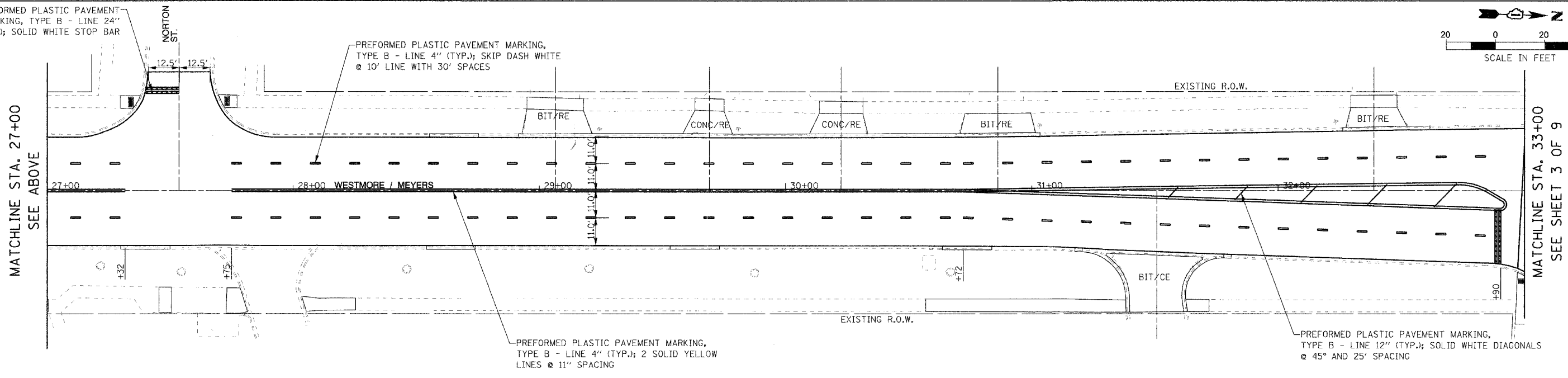
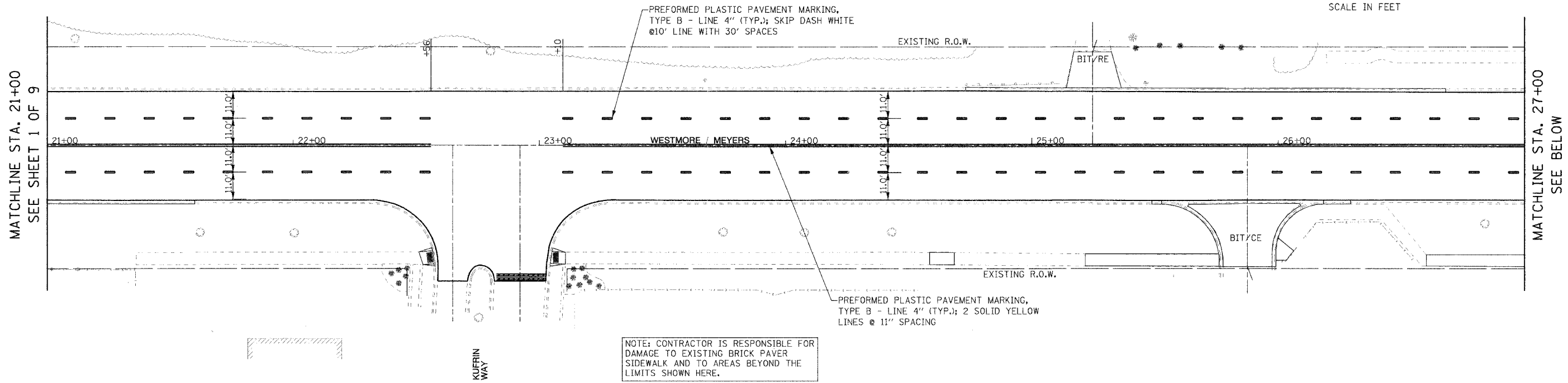
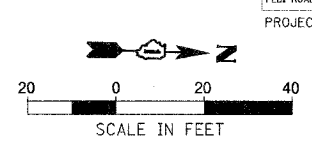


F.A.U. RTE.	SECTION	COUNTY	TOTAL SHEETS	SHEET NO.
2638	00-00139-00-RS	DUPAGE	68	28
STA. 21+00	TO STA. 33+00			
FED. ROAD DIST. NO.	ILLINOIS	FED. AID PROJECT		
PROJECT NO.: M-8003 (663)				



REVISIONS		ILLINOIS DEPARTMENT OF TRANSPORTATION
NAME	DATE	
		VILLAGE OF LOMBARD WESTMORE / MEYERS RESURFACING PROJECT PROPOSED PAVEMENT MARKING PLAN SHEET 2 OF 9
SCALE: 1:20		DRAWN BY: TJM CHECKED BY: JMT
DATE: 01/31/07		

PLOT DATE = 1/27/2007
 FILE NAME = h:\Lombard\4189 Westmore Meyers Resurfacing\CAD\pmarksh2.dgn