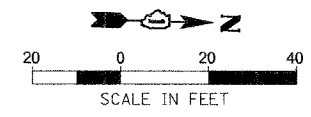
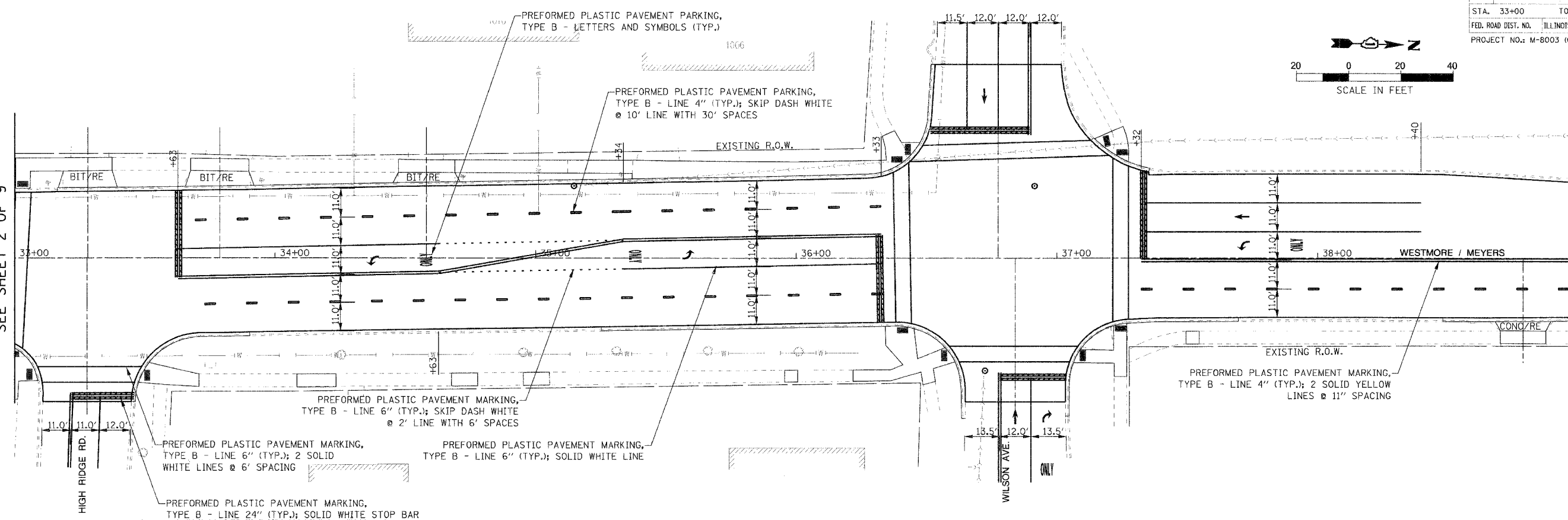


F.A.U. RTE.	SECTION	COUNTY	TOTAL SHEETS	SHEET NO.
2638	00-00139-00-RS	DUPAGE	68	29
STA. 33+00	TO STA. 45+00			
FED. ROAD DIST. NO.	ILLINOIS FED. AID PROJECT			
PROJECT NO.: M-8003 (663)				



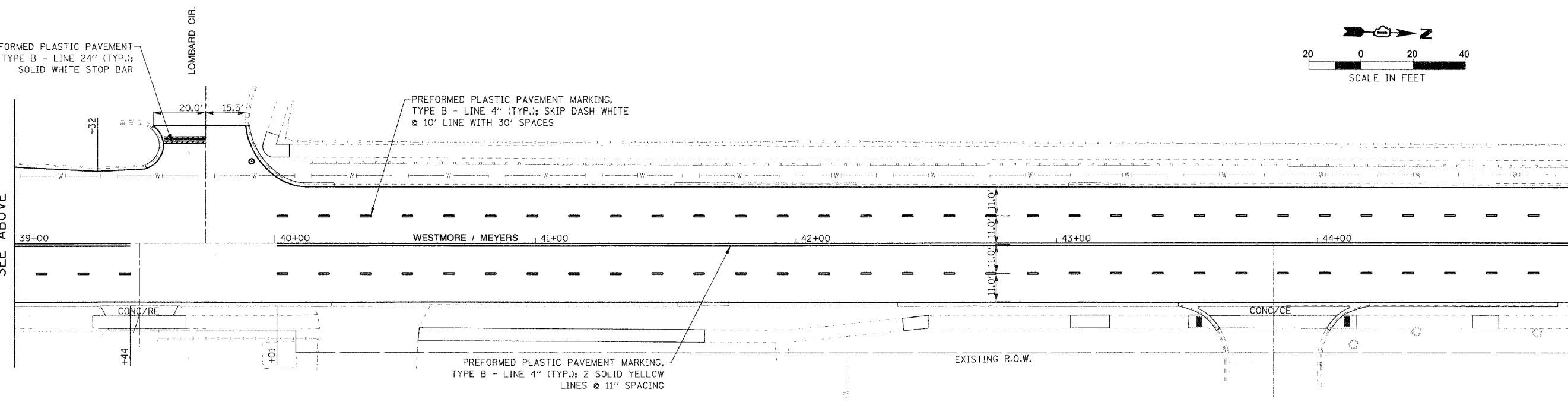
MATCHLINE STA. 33+00  
SEE SHEET 2 OF 9

MATCHLINE STA. 39+00  
SEE BELOW



MATCHLINE STA. 39+00  
SEE ABOVE

MATCHLINE STA. 45+00  
SEE SHEET 4 OF 9



REVISIONS		ILLINOIS DEPARTMENT OF TRANSPORTATION
NAME	DATE	
		<b>VILLAGE OF LOMBARD</b> <b>WESTMORE / MEYERS RESURFACING PROJECT</b> <b>PROPOSED PAVEMENT MARKING PLAN</b> <b>SHEET 3 OF 9</b>

SCALE: 1:20  
DATE: 01/31/07

DRAWN BY: TJM  
CHECKED BY: JMT

PLOT DATE = 1/27/2007  
FILE NAME = H:\Lombard\41489 Westmore Meyers Resurfacing\CAD\ppkesh183.dgn