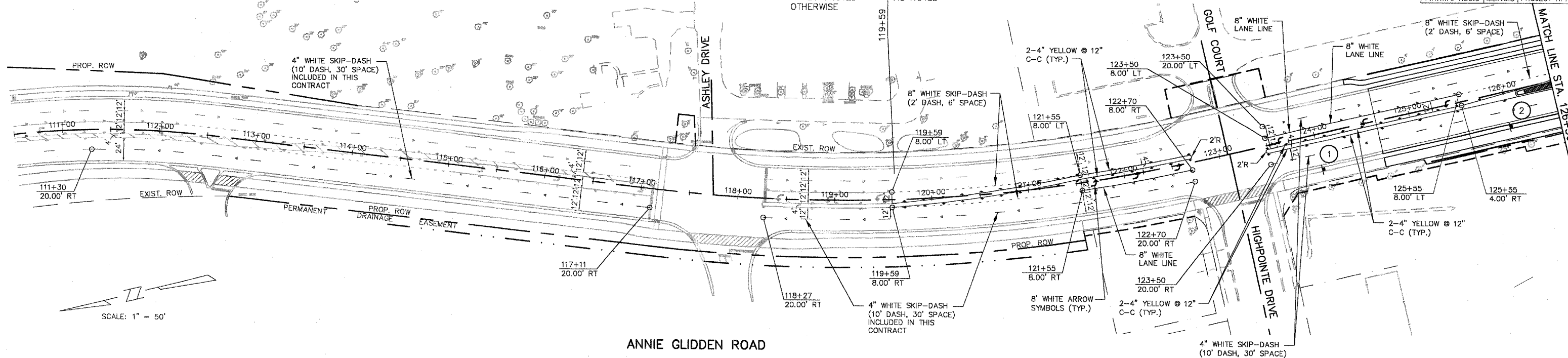


ANNIE GLIDDEN ROAD  
PAVEMENT MARKING  
REMOVAL = 2372 SF

PAVEMENT MARKING  
BY OTHERS  
UNLESS NOTED  
OTHERWISE

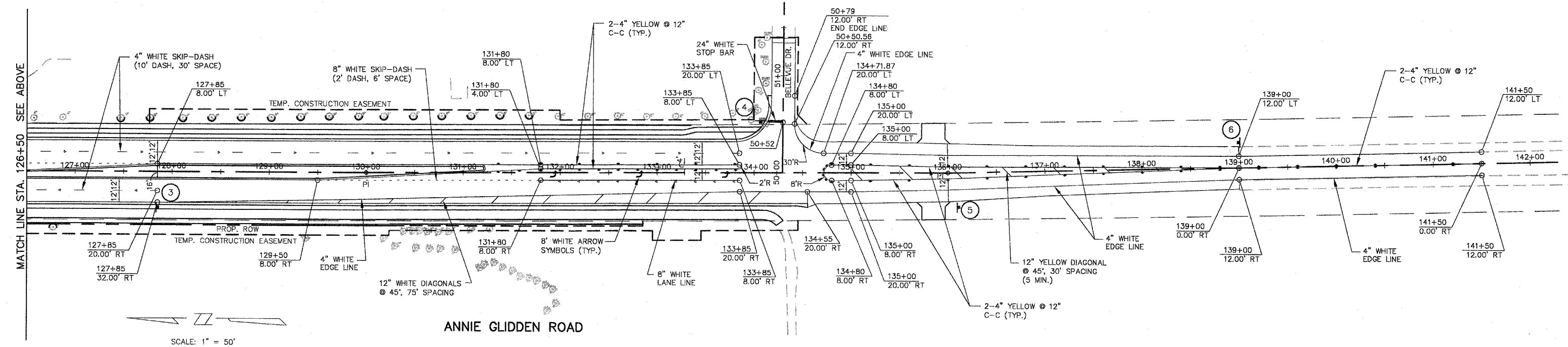
PAVEMENT MARKING  
IN THIS CONTRACT  
AS NOTED

F.A.U. ROUTE	CONTRACT NO.	COUNTY
5348	87335	DEKALB
STATE SECTION		DEKALB
08-00160-02-WR		
PAVEMENT MARKING & SIGNING PLAN		
F.H.W.A. REG.5 ILLINOIS PROJECT HPP		



ANNIE GLIDDEN ROAD

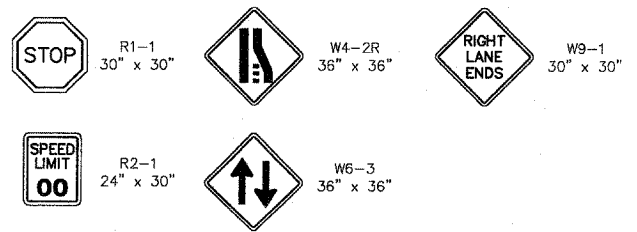
SCALE: 1" = 50'



ANNIE GLIDDEN ROAD

SCALE: 1" = 50'

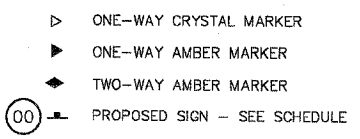
SIGN LEGEND



SIGN SCHEDULE

NO.	STATION	OFFSET	SIGN LEGEND	SUPPL. INFO.	TOTAL SIGN AREA	POST TYPE	TOTAL POST LENGTH
1	124+00	37 RT	W9-1		6.25	2A	28.4
2	126+00	37 RT	R2-1	"45"	5.00	1A	13.0
3	127+85	37 RT	W4-2R		9.00	2A	28.4
4	50+52	23 LT	R1-1		6.25	1B	13.0
5	136+10	36 RT	W6-3		9.00	2A	32.4
6	139+00	26 LT	R2-1	"45"	5.00	1A	13.0

RAISED REFLECTIVE PAVEMENT MARKERS LEGEND



SIGNS  
THE CONTRACTOR WILL BE REQUIRED TO RELOCATE OR REMOVE AND REPLACE EXISTING SIGNS WHICH INTERFERE WITH HIS CONSTRUCTION OPERATIONS AND TO TEMPORARILY RESET ALL SUCH SIGNS DURING CONSTRUCTION OPERATIONS. AN INVENTORY OF ALL EXISTING SIGNS SHALL BE SUBMITTED TO THE ENGINEER PRIOR TO THIS WORK. THIS WORK WILL BE CONSIDERED INCLUDED IN THE CONTRACT.

ALL WORK INVOLVING SIGNS SHALL BE GOVERNED BY ARTICLE 107.25 OF THE STANDARD SPECIFICATIONS AND THE FOLLOWING REQUIREMENTS:

- SIGNS SHALL NOT BE MOVED UNTIL PROGRESS OF WORK NECESSITATES IT.
- EVERY SIGN REMOVED MUST BE RE-ERECTED AT A TEMPORARY LOCATION IN A WORKMANLIKE MANNER AND BE VISIBLE TO TRAFFIC FOR WHICH IT IS INTENDED.
- ALL SIGNS SHALL BE RE-ERECTED IN PERMANENT LOCATIONS AS THE ROADWAY IS COMPLETED. HORIZONTAL LOCATION FROM THE EDGE OF PAVEMENT SHALL BE AS DESIGNATED BY THE ENGINEER.
- ALL EXISTING SIGNS THAT ARE REPLACED BY NEW SIGNS IN PERMANENT LOCATIONS, OR OTHERWISE DETERMINED BY THE ENGINEER TO BE OBSOLETE, SHALL BE REMOVED AND REMAIN THE PROPERTY OF THE CITY.
- LONGER POSTS MAY BE REQUIRED AT SOME TEMPORARY OR PERMANENT SIGN LOCATIONS TO MAINTAIN PROPER SIGN ELEVATIONS.