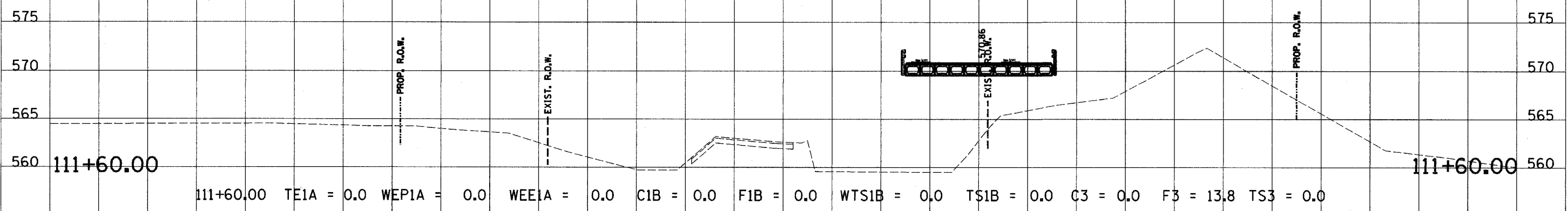
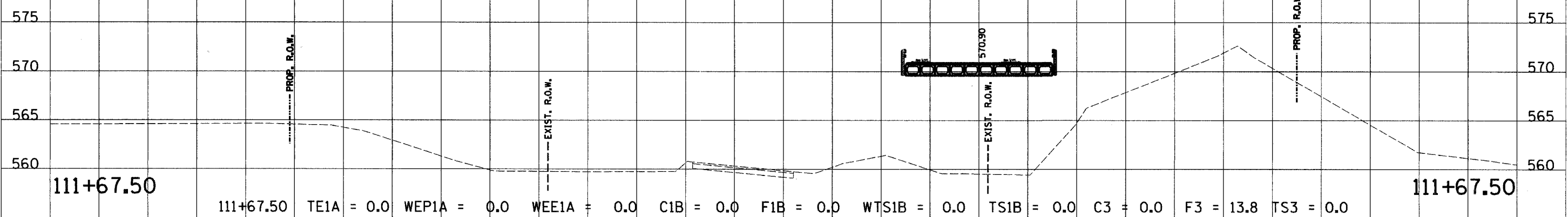
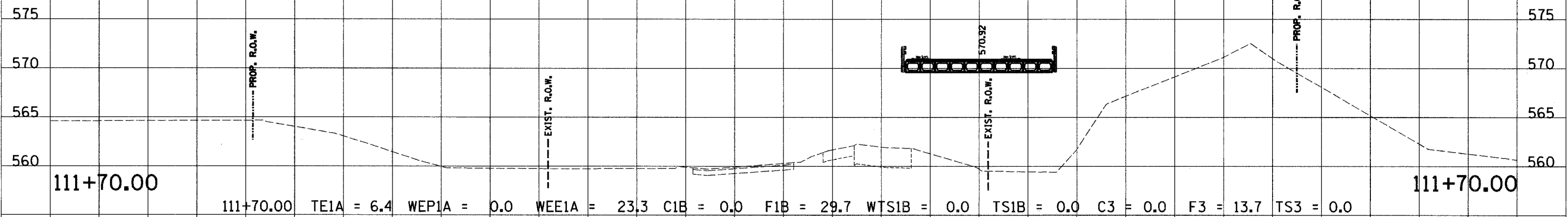


180 170 160 150 140 130 120 110 100 90 80 70 60 50 40 30 20 10 0 10 20 30 40 50 60

RTE. NO.	SECTION NO.	COUNTY	TOTAL SHTS.	SHEET NO.
FAS 209 C.H. 14	00-00091-00-BR	MERCER	111	83
STA. 87+00.00		TO STA. 87+50.00		
FED. ROAD DIST. NO.		ILLINOIS PROJECT		
CONTRACT NO. 89312		SCALE HORZ. 1"=10' VERT. 1"=5'		



C.H. 14

180 170 160 150 140 130 120 110 100 90 80 70 60 50 40 30 20 10 0 10 20 30 40 50 60 70 80 90 100