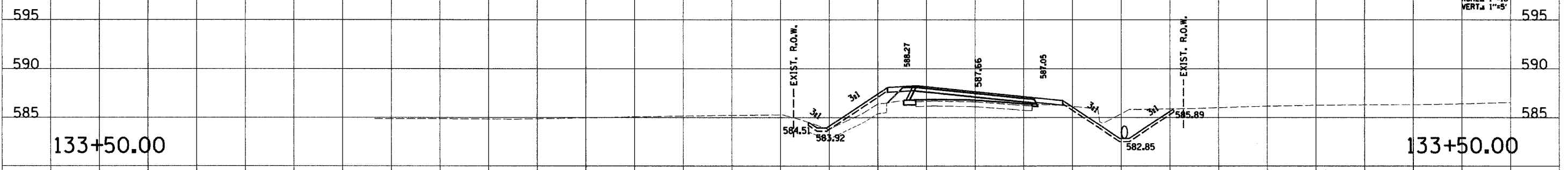


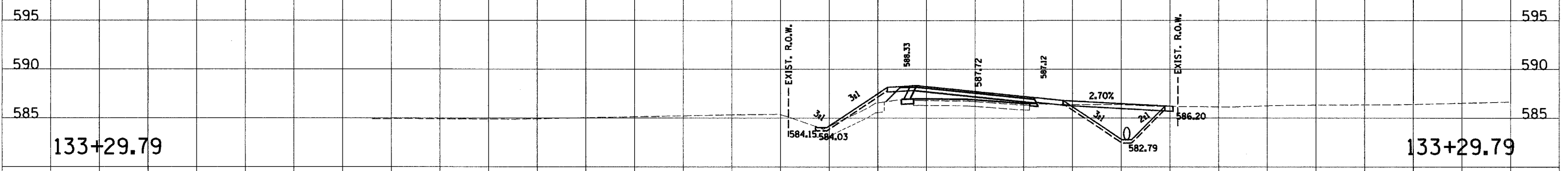
180 170 160 150 140 130 120 110 100 90 80 70 60 50 40 30 20 10 0 10 20 30 40 50 60

RTE. NO.	SECTION NO.	COUNTY	TOTAL SHTS.	SHEET NO.
FAS 209 C.H. 14	00-0091-00-BR	MERCER	111	109
STA. 87+00.00		TO STA. 87+50.00		
FED. ROAD DIST. NO.		ILLINOIS PROJECT		

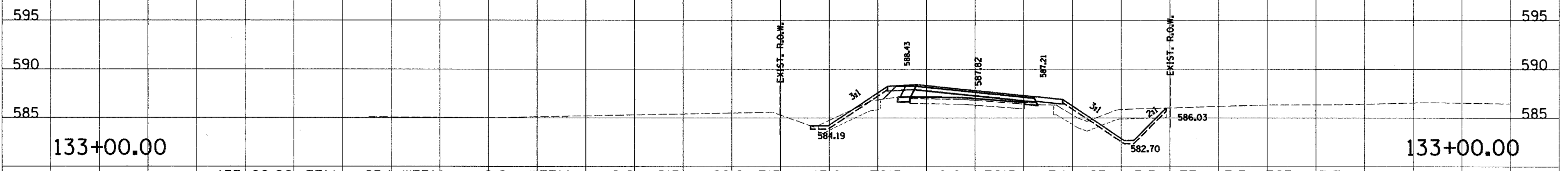
CONTRACT NO. 89312
SCALE
HORIZ. 1"=10'
VERT. 1"=5'



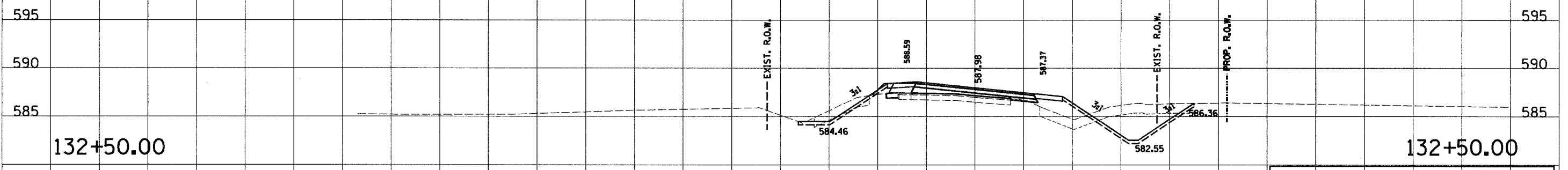
133+50.00 TE1A = 0.0 WEP1A = 0.0 WEE1A = 0.0 C1B = 37.6 F1B = 4.3 WTS1B = 0.0 TS1B = 7.6 C3 = 1.7 F3 = 9.8 TS3 = 5.4



133+29.79 TE1A = 0.0 WEP1A = 0.0 WEE1A = 0.0 C1B = 47.5 F1B = 3.6 WTS1B = 0.0 TS1B = 7.0 C3 = 1.4 F3 = 6.6 TS3 = 4.9



133+00.00 TE1A = 23.1 WEP1A = 0.0 WEE1A = 0.0 C1B = 20.8 F1B = 15.8 WTS1B = 0.0 TS1B = 7.1 C3 = 5.3 F3 = 3.3 TS3 = 5.3



132+50.00 TE1A = 31.7 WEP1A = 0.0 WEE1A = 0.0 C1B = 33.3 F1B = 29.6 WTS1B = 0.0 TS1B = 9.0 C3 = 13.8 F3 = 0.8 TS3 = 6.1

C.H. 14

180 170 160 150 140 130 120 110 100 90 80 70 60 50 40 30 20 10 0 10 20 30 40 50 60 70 80 90 100