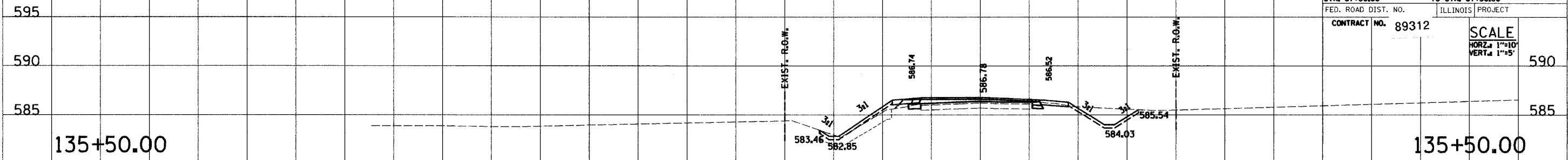
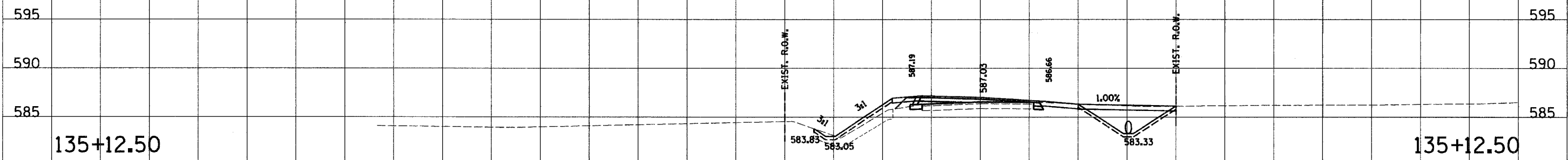


180 170 160 150 140 130 120 110 100 90 80 70 60 50 40 30 20 10 0 10 20 30 40 50 60

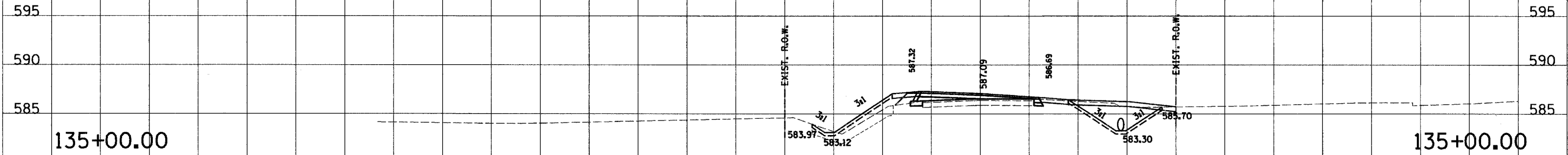
RTE. NO. FAS 209 C.H. 14	SECTION NO. 00-00091-00-BR	COUNTY MERCER	TOTAL SHTS. 111	SHEET NO. 110
STA. 87+00.00		TO STA. 87+50.00		
FED. ROAD DIST. NO.		ILLINOIS PROJECT		
CONTRACT NO. 89312		SCALE HORIZ. 1"=10' VERT. 1"=5'		



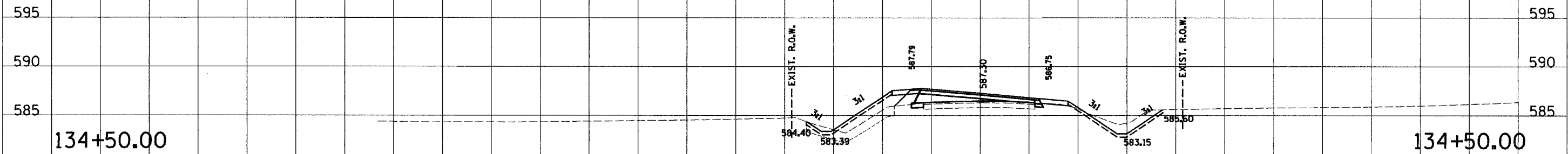
135+50.00 TE1A = 0.0 WE1A = 0.0 WEE1A = 0.0 C1B = 20.5 F1B = 1.7 WTS1B = 0.0 TS1B = 4.8 C3 = 2.1 F3 = 2.5 TS3 = 4.9



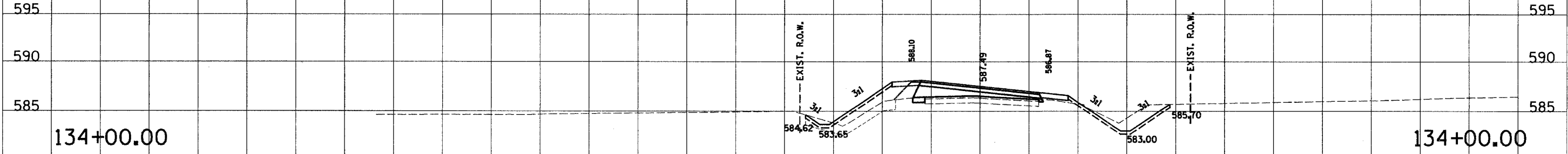
135+12.50 TE1A = 0.0 WE1A = 0.0 WEE1A = 0.0 C1B = 43.7 F1B = 2.4 WTS1B = 0.0 TS1B = 6.7 C3 = 2.5 F3 = 6.5 TS3 = 5.3



135+00.00 TE1A = 0.0 WE1A = 0.0 WEE1A = 0.0 C1B = 37.6 F1B = 2.7 WTS1B = 0.0 TS1B = 6.4 C3 = 2.7 F3 = 8.4 TS3 = 5.5



134+50.00 TE1A = 0.0 WE1A = 0.0 WEE1A = 0.0 C1B = 18.7 F1B = 4.2 WTS1B = 0.0 TS1B = 6.4 C3 = 3.6 F3 = 14.4 TS3 = 5.9



134+00.00 TE1A = 0.0 WE1A = 0.0 WEE1A = 0.0 C1B = 21.7 F1B = 5.7 WTS1B = 0.0 TS1B = 6.9 C3 = 3.7 F3 = 15.9 TS3 = 6.0

C.H. 14

180 170 160 150 140 130 120 110 100 90 80 70 60 50 40 30 20 10 0 10 20 30 40 50 60 70 80 90 100