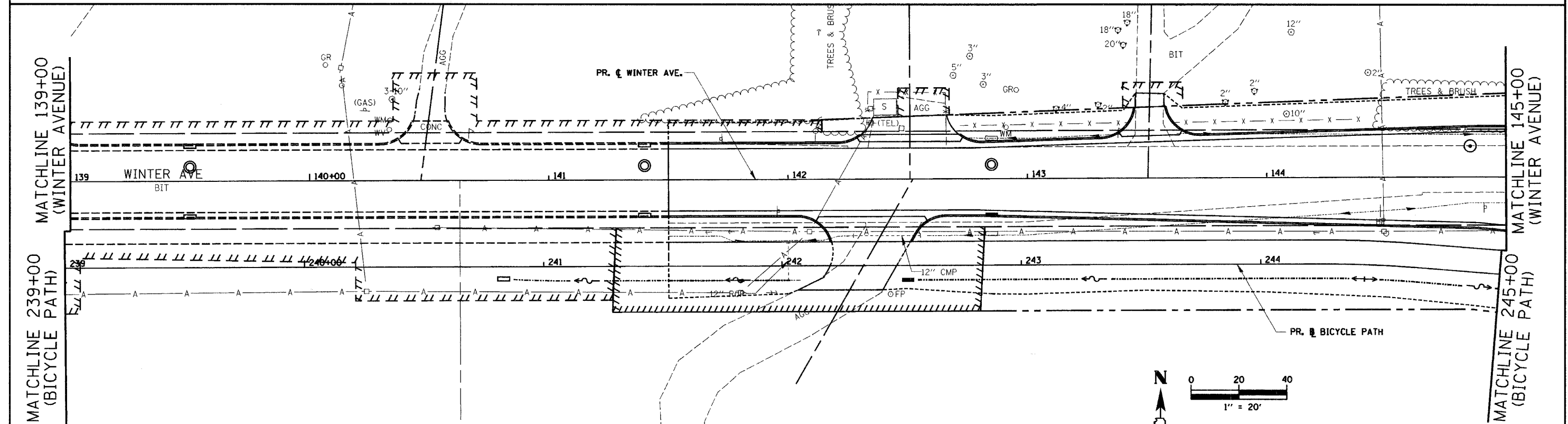
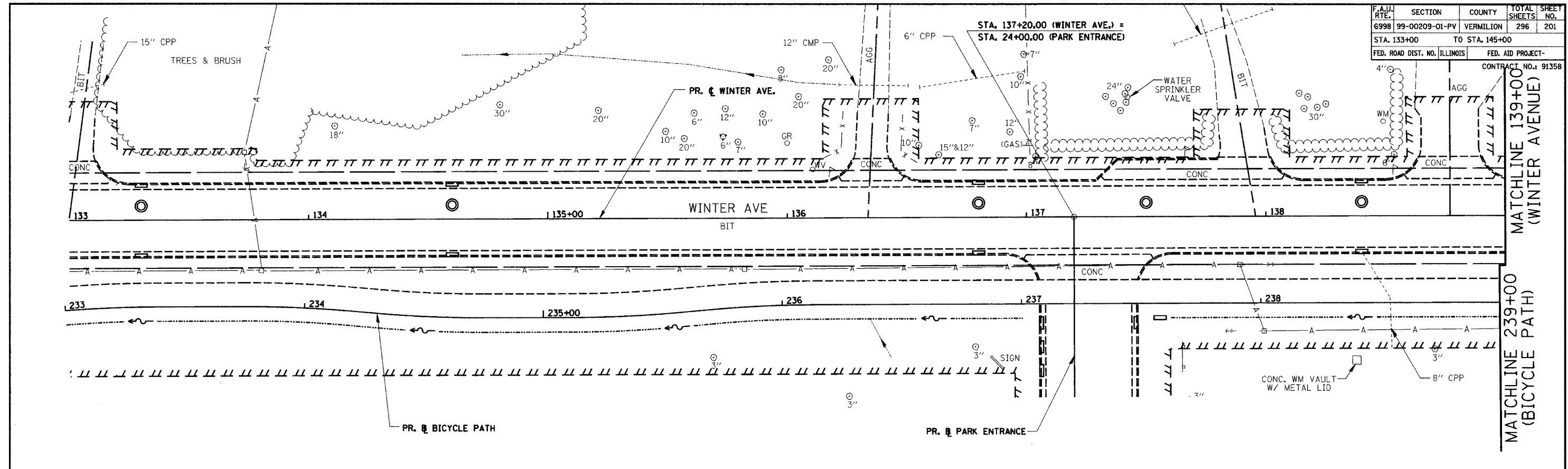


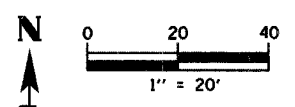
F.A.I.D. RTE.	SECTION	COUNTY	TOTAL SHEETS	SHEET NO.
6998	99-00209-01-PV	VERMILION	296	201
STA. 133+00		TO STA. 145+00		
FED. ROAD DIST. NO. ILLINOIS		FED. AID PROJECT-		
CONTRACT NO.: 91358				

PLAN	DATE
SURVEYED	
DESIGNED	
CHECKED	
BY	
NO.	



TEMPORARY EROSION CONTROL LEGEND:

	INLET AND PIPE PROTECTION		TEMPORARY EROSION CONTROL SEEDING
	INLET FILTERS		TEMPORARY DITCH / DIVERSION CHANNEL
	TEMPORARY DITCH CHECKS		SLOPE DRAIN
			PERIMETER EROSION BARRIER

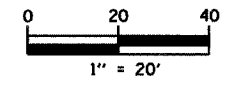


REVISIONS	
NAME	DATE

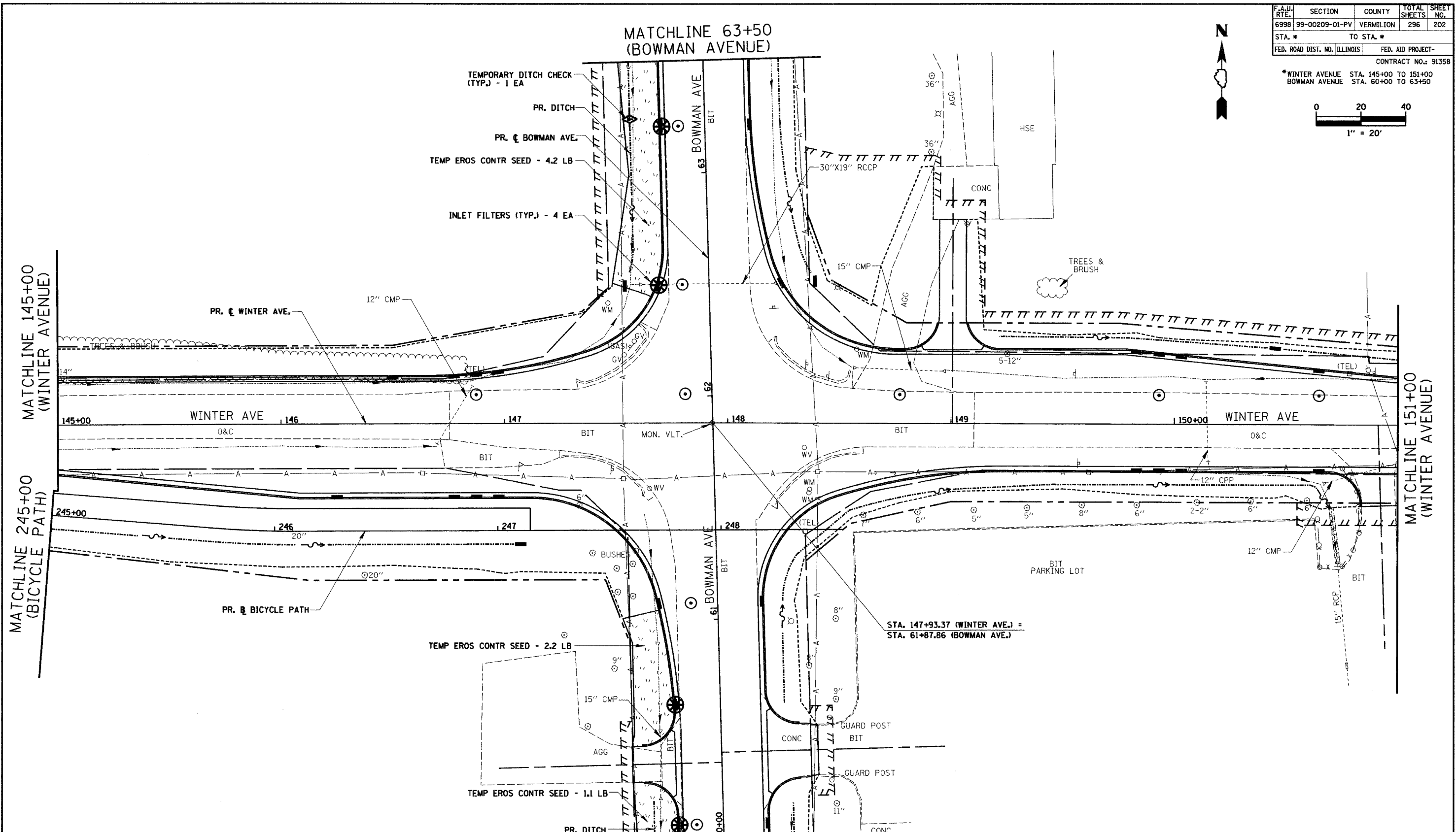
CITY OF DANVILLE, ILLINOIS
WINTER AVENUE RECONSTRUCTION
TEMPORARY EROSION CONTROL PLAN
STAGE 4
WINTER AVENUE/BICYCLE PATH
STA. 133+00 TO STA. 145+00
 SCALE: 1" = 20'
 DATE: 12/21/06
 DRAWN BY: MLS
 CHECKED BY: MBF

F.A.U. RTE.	SECTION	COUNTY	TOTAL SHEETS	SHEET NO.
6998	99-00209-01-PV	VERMILION	296	202
STA. #	TO STA. #			
FED. ROAD DIST. NO. ILLINOIS	FED. AID PROJECT-			
CONTRACT NO.: 91358				

*WINTER AVENUE STA. 145+00 TO 151+00
BOWMAN AVENUE STA. 60+00 TO 63+50



PLAN	SURVEYED	DATE
	BY	
	NOTED	
	REVISIONS	
	NO. OF WAYS CHECKED	
	CADD FILE NAME	
	NO.	



STA. 147+93.37 (WINTER AVE.) =
STA. 61+87.86 (BOWMAN AVE.)

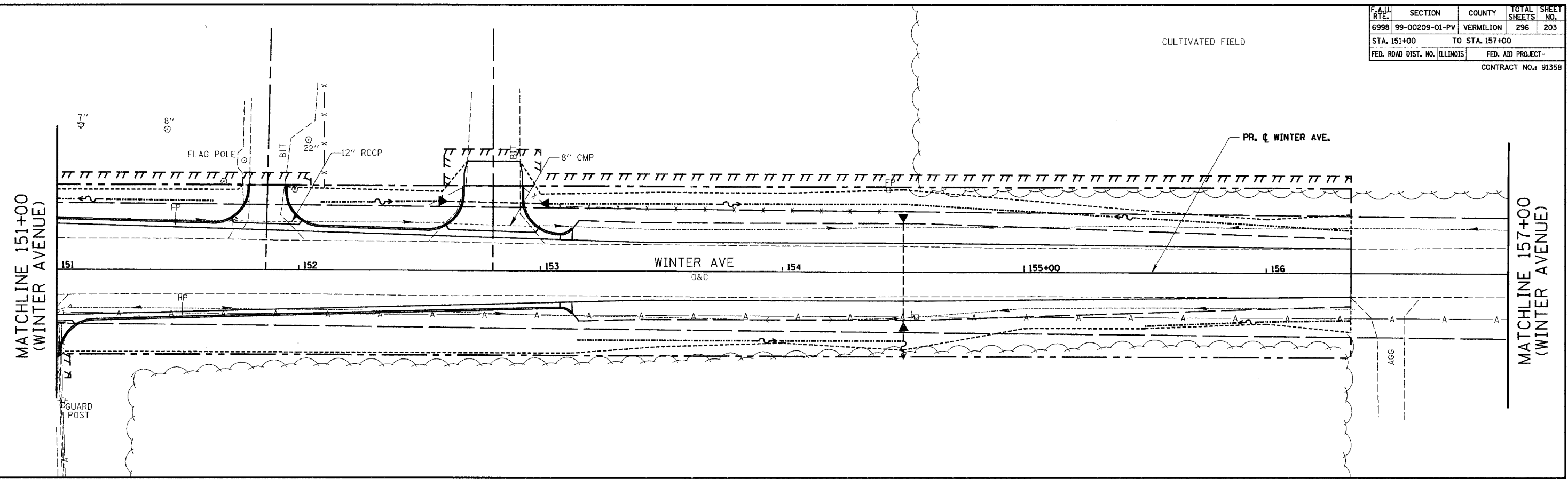
TEMPORARY EROSION CONTROL LEGEND:			
	INLET AND PIPE PROTECTION		TEMPORARY EROSION CONTROL SEEDING
	INLET FILTERS		TEMPORARY DITCH / DIVERSION CHANNEL
	TEMPORARY DITCH CHECKS		SLOPE DRAIN
			PERIMETER EROSION BARRIER

REVISIONS	
NAME	DATE

CITY OF DANVILLE, ILLINOIS
WINTER AVENUE RECONSTRUCTION
TEMPORARY EROSION CONTROL PLAN
STAGE 4
 WINTER AVENUE
 STA. 145+00 TO STA. 151+00
 BOWMAN AVENUE
 STA. 60+00 TO STA. 63+50
 SCALE: 1" = 20'
 DATE: 12/21/06
 DRAWN BY: MLS
 CHECKED BY: MBF

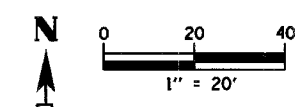
F.A.I. RTE.	SECTION	COUNTY	TOTAL SHEETS	SHEET NO.
6998	99-00209-01-PV	VERMILION	296	203
STA. 151+00		TO STA. 157+00		
FED. ROAD DIST. NO. ILLINOIS		FED. AID PROJECT-		
CONTRACT NO.: 91358				

PLAN	SURVEYED	DATE
	BY	
	NOTED	
	DESIGNED	
	CHECKED	
	DATE	
	BY	
	NO.	



TEMPORARY EROSION CONTROL LEGEND:

	INLET AND PIPE PROTECTION		TEMPORARY EROSION CONTROL SEEDING
	INLET FILTERS		TEMPORARY DITCH / DIVERSION CHANNEL
	TEMPORARY DITCH CHECKS		SLOPE DRAIN
			PERIMETER EROSION BARRIER

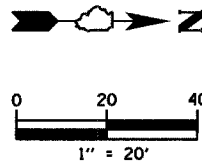


REVISIONS	
NAME	DATE

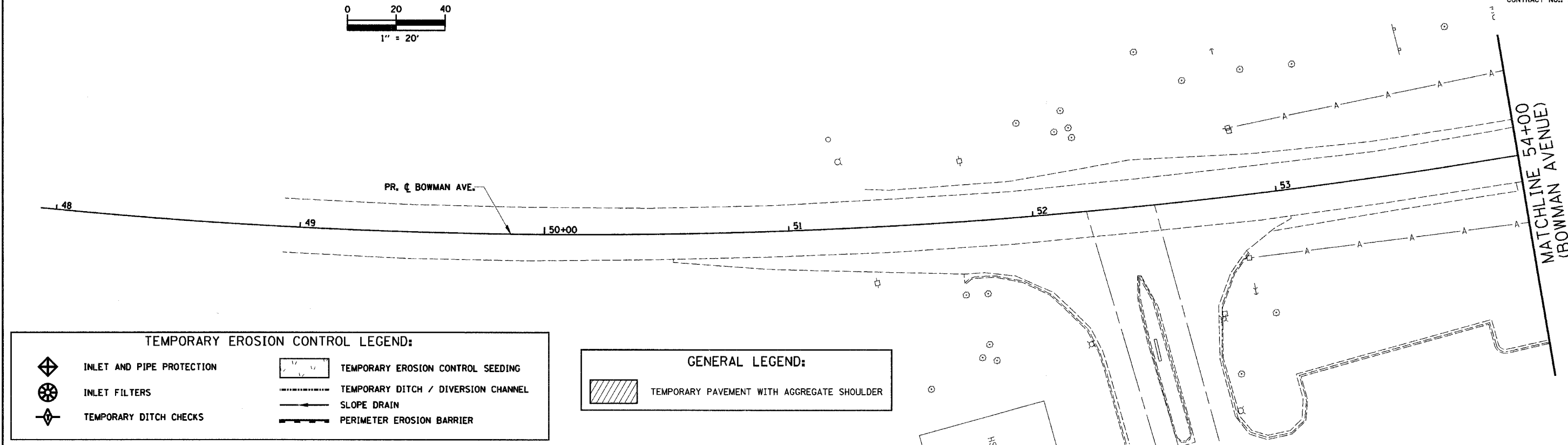
CITY OF DANVILLE, ILLINOIS
WINTER AVENUE RECONSTRUCTION
TEMPORARY EROSION CONTROL PLAN
STAGE 4
WINTER AVENUE/BICYCLE PATH
STA. 151+00 TO STA. 157+00
 SCALE: 1" = 20' DATE: 12/21/06
 DRAWN BY: MLS CHECKED BY: MBF

F.A.I.D. RTE.	SECTION	COUNTY	TOTAL SHEETS	SHEET NO.
6998	99-00209-01-PV	VERMILION	296	204
STA. 48+00		TO STA. 60+00		
FED. ROAD DIST. NO. ILLINOIS		FED. AID PROJECT-		

CONTRACT NO.: 91358



PLAN	SURVEYED	DATE
	BY	
	NOTED	
	PLOTTED	
	CHECKED	
	RT. OF WAY CHECKED	
	CADD FILE NAME	
	NO.	

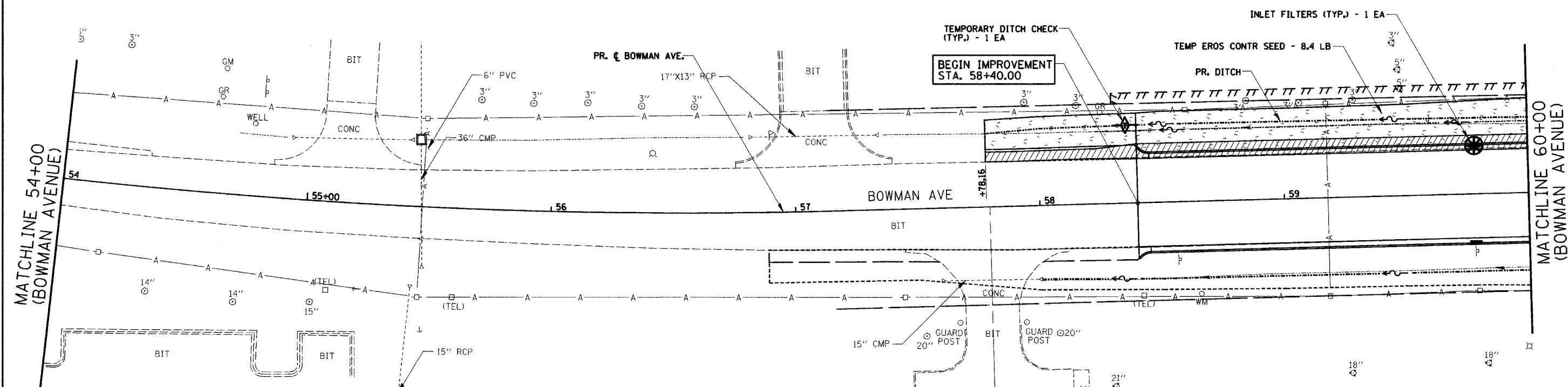


TEMPORARY EROSION CONTROL LEGEND:

	INLET AND PIPE PROTECTION		TEMPORARY EROSION CONTROL SEEDING
	INLET FILTERS		TEMPORARY DITCH / DIVERSION CHANNEL
	TEMPORARY DITCH CHECKS		SLOPE DRAIN
			PERIMETER EROSION BARRIER

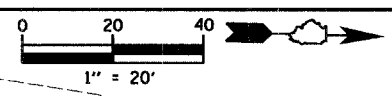
GENERAL LEGEND:

	TEMPORARY PAVEMENT WITH AGGREGATE SHOULDER
--	--



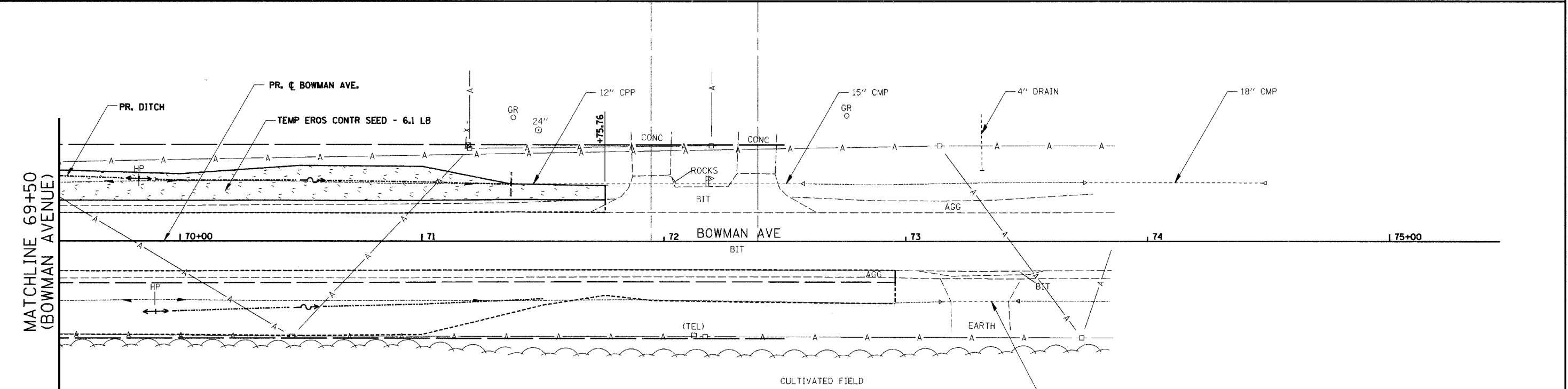
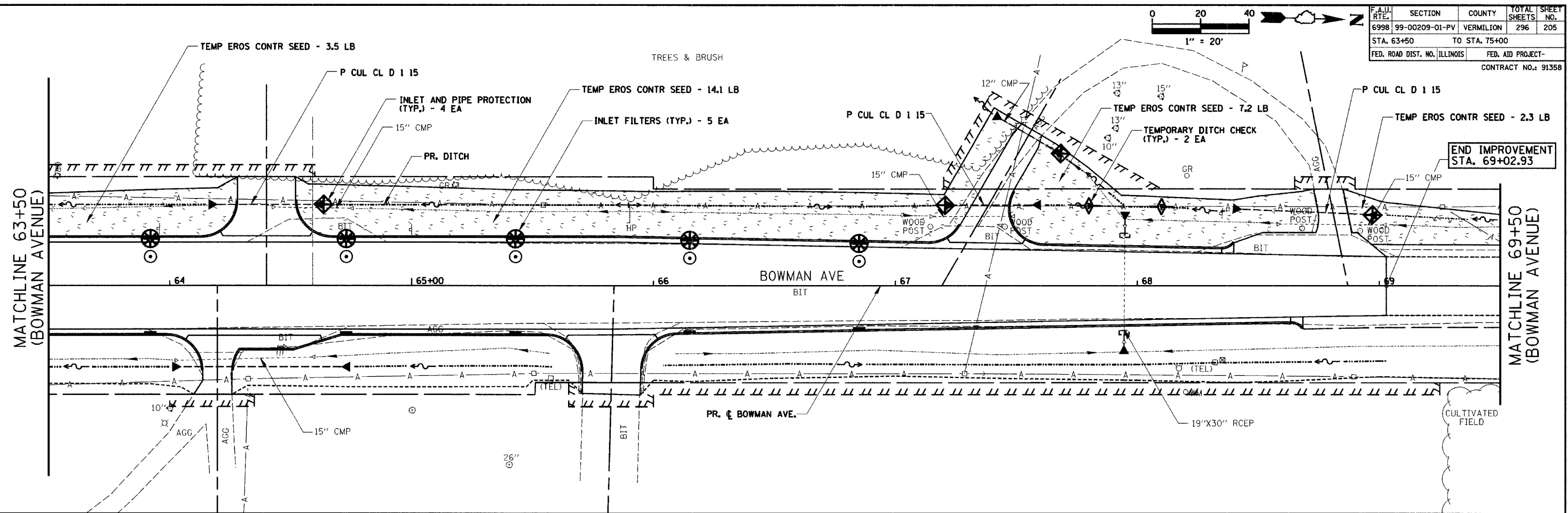
REVISIONS	
NAME	DATE

CITY OF DANVILLE, ILLINOIS
WINTER AVENUE RECONSTRUCTION
TEMPORARY EROSION CONTROL PLAN
STAGE 4
BOWMAN AVENUE
STA. 48+00 TO STA. 60+00
 SCALE: 1" = 20'
 DATE: 12/21/06
 DRAWN BY: MLS
 CHECKED BY: MBF



F.A.U. RTE.	SECTION	COUNTY	TOTAL SHEETS	SHEET NO.
6998	99-00209-01-PV	VERMILION	296	205
STA. 63+50		TO STA. 75+00		
FED. ROAD DIST. NO. ILLINOIS		FED. AID PROJECT-		
CONTRACT NO.: 91358				

PLAN	SURVEYED	DATE
	DESIGNED	
	CHECKED	
	BY	
	NO. OF WAY CHECKED	
	DATE FILE NAME	



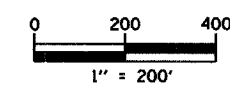
TEMPORARY EROSION CONTROL LEGEND:

	INLET AND PIPE PROTECTION		TEMPORARY EROSION CONTROL SEEDING
	INLET FILTERS		TEMPORARY DITCH / DIVERSION CHANNEL
	TEMPORARY DITCH CHECKS		SLOPE DRAIN
			PERIMETER EROSION BARRIER

REVISIONS	
NAME	DATE

CITY OF DANVILLE, ILLINOIS
WINTER AVENUE RECONSTRUCTION
TEMPORARY EROSION CONTROL PLAN
STAGE 4
BOWMAN AVENUE
STA. 63+50 TO STA. 75+00
 SCALE: 1" = 20'
 DATE: 12/21/06
 DRAWN BY: MLS
 CHECKED BY: MBF

F.A.I. RTE.	SECTION	COUNTY	TOTAL SHEETS	SHEET NO.
6998	99-00209-01-PV	VERMILION	296	206
STA. N/A		TO STA. N/A		
FED. ROAD DIST. NO. ILLINOIS		FED. AID PROJECT-		
CONTRACT NO.: 91358				



STAGE 5


CONSTRUCTION:

1. CONSTRUCT THE PROPOSED STRUCTURE FOR THE CSX RAILROAD OVER WINTER AVENUE.
2. CONSTRUCT THE STORM SEWER BRANCHES TO THE NORTH AND SOUTH ON WINTER AVENUE FROM STA. 107+23.70 TO STA. 114+25.00. CONSTRUCT THE FINAL STORM SEWER ON WINTER AVENUE FROM STA. 101+00.00 TO STA. 105+43.18.
3. CONSTRUCT ROADWAY BASE COURSE AND BINDER, CURB AND GUTTER, GUARDRAIL, ENTRANCES, SHARED-USE PATH AND SIDEWALK FROM THE PROPOSED CENTERLINE TO THE NORTH AND SOUTH ALONG WINTER AVENUE FROM STA. 100+10.00 TO STA. 114+50.00.
4. COMPLETE ALL FINISHED GRADING ON THE NORTH AND SOUTH SIDES OF WINTER AVENUE FROM STA. 100+10.00 TO STA. 114+50.00.
5. PLACE FINAL SURFACE COURSE ON WINTER AVENUE FROM STA. 100+10.00 TO STA. 114+50.00.
6. PLACE FINAL STRIPING ON WINTER AVENUE FROM STA. 100+10.00 TO STA. 114+50.00 AS DETAILED IN THE PLANS.

EROSION CONTROL:

1. MAINTAIN EXISTING TEMPORARY EROSION CONTROL MEASURES APPLIED IN STAGE 1, STAGE 2, STAGE 3 AND STAGE 4 CONSTRUCTION IN ACCORDANCE WITH THE STANDARD SPECIFICATIONS FOR ROAD AND BRIDGE CONSTRUCTION, SPECIAL PROVISIONS AND AS DIRECTED BY THE ENGINEER.
2. PROVIDE, APPLY AND MAINTAIN TEMPORARY EROSION CONTROL MEASURES AT LOCATIONS INDICATED ON THE PLANS AND AS DIRECTED BY THE ENGINEER DURING CONSTRUCTION IN ACCORDANCE WITH THE STANDARD SPECIFICATIONS FOR ROAD AND BRIDGE CONSTRUCTION AND SPECIAL PROVISIONS.
3. CONSTRUCT FINAL GRADING AND APPLY FINAL SEEDING AS INDICATED ON THE PLANS, CROSS SECTIONS AND AS DIRECTED BY THE ENGINEER.

PLAN	SURVEYED	DATE
NOTE BOOK	BY	
NO.		
	PLANNED	
	DESIGNED	
	CHECKED	
	BY	
	DATE	



LEGEND








CONSTRUCTION WORK ZONE

REVISIONS		CITY OF DANVILLE, ILLINOIS WINTER AVENUE RECONSTRUCTION TEMPORARY EROSION CONTROL PLAN OVERALL STAGE 5
NAME	DATE	

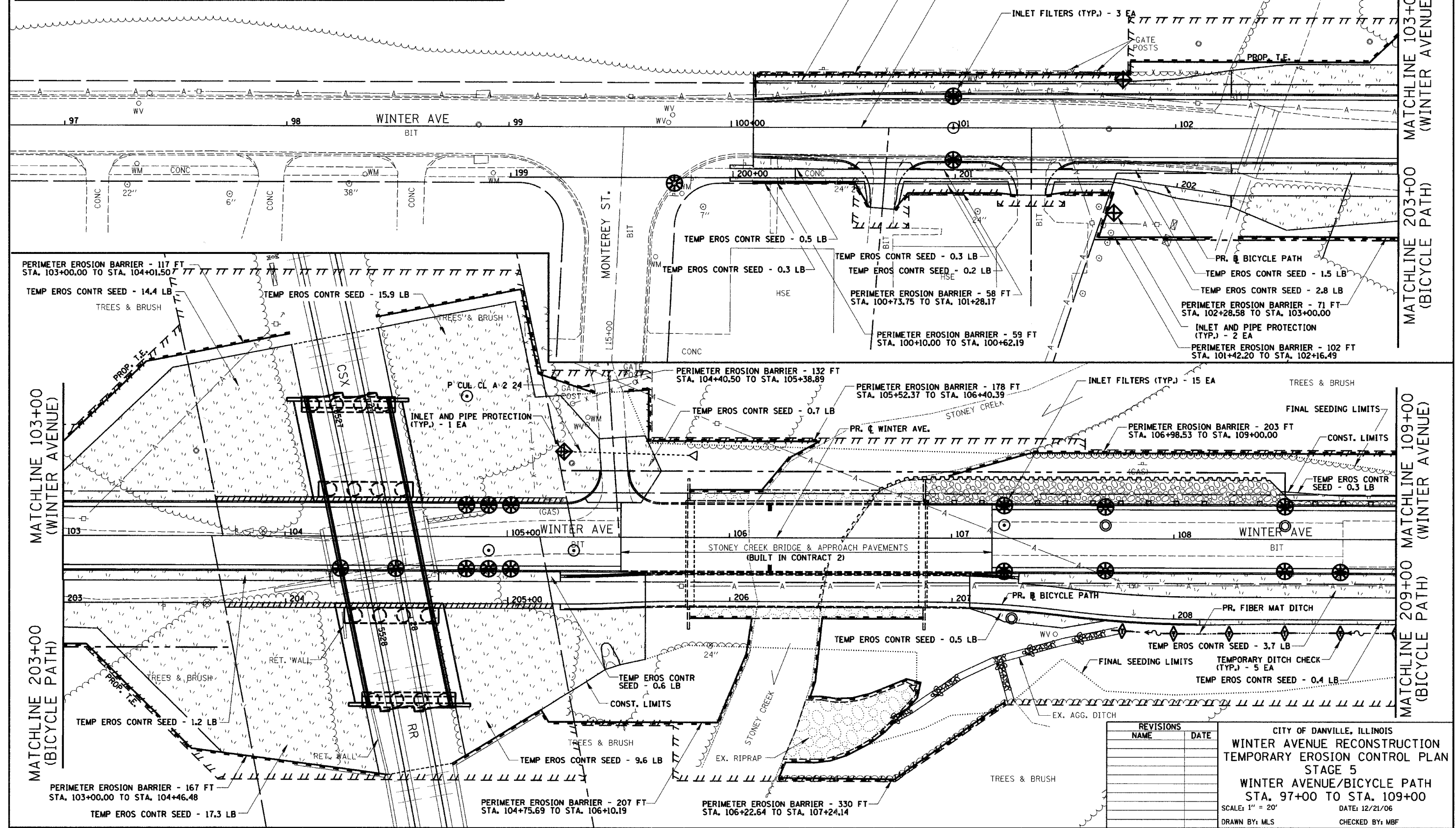
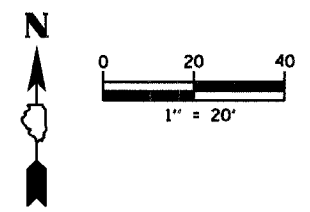
SCALE: 1" = 200' DATE: 12/21/06
DRAWN BY: MLS CHECKED BY: SRS

DATE _____ BY _____
 SURVEYED _____
 PLAN _____
 NOTE BOOK _____
 NO. _____
 CAD FILE NAME _____

TEMPORARY EROSION CONTROL LEGEND:

-  INLET AND PIPE PROTECTION
-  INLET FILTERS
-  TEMPORARY DITCH CHECKS
-  TEMPORARY EROSION CONTROL SEEDING
-  TEMPORARY DITCH / DIVERSION CHANNEL
-  SLOPE DRAIN
-  PERIMETER EROSION BARRIER

F.A.I. RTE.	SECTION	COUNTY	TOTAL SHEETS	SHEET NO.
6998	99-00209-01-PV	VERMILION	296	207
STA. 97+00	TO STA. 109+00			
FED. ROAD DIST. NO. ILLINOIS	FED. AID PROJECT-			
	CONTRACT NO.: 91358			



REVISIONS	
NAME	DATE

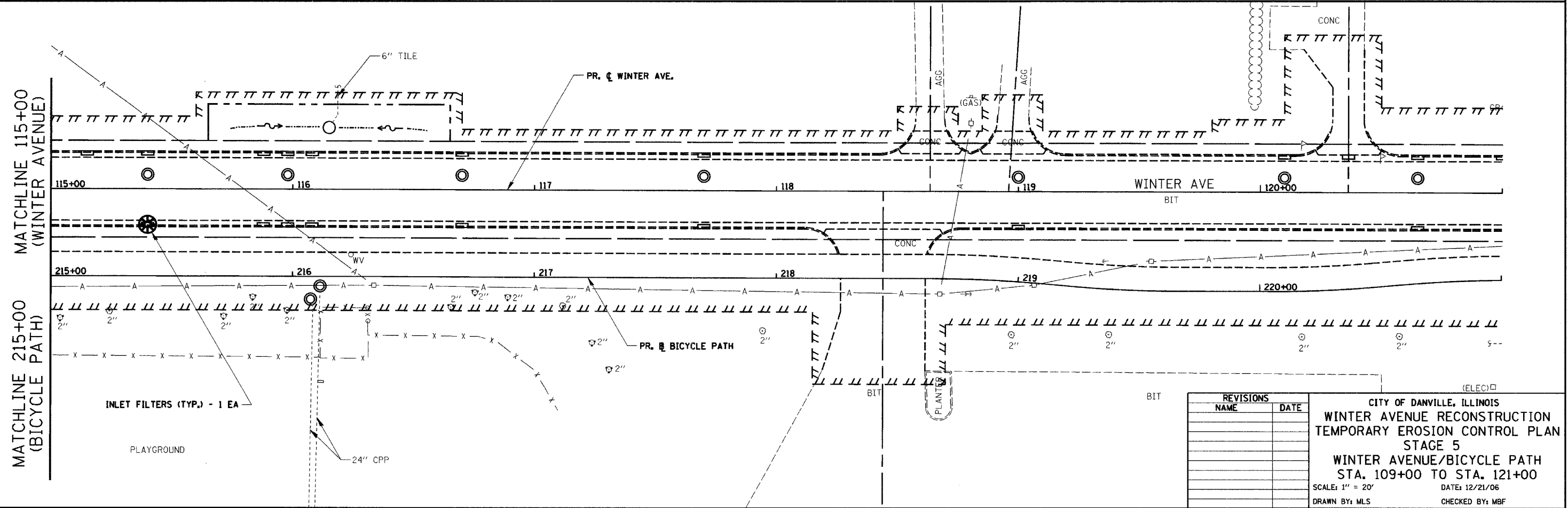
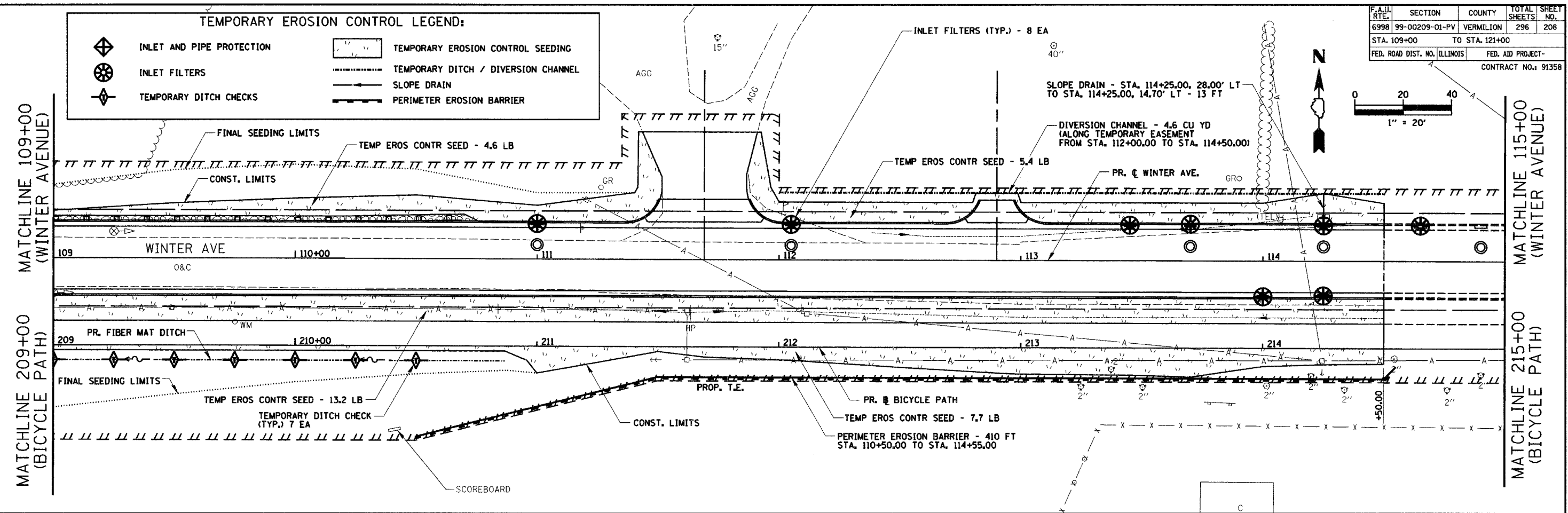
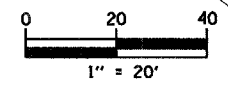
CITY OF DANVILLE, ILLINOIS
 WINTER AVENUE RECONSTRUCTION
 TEMPORARY EROSION CONTROL PLAN
 STAGE 5
 WINTER AVENUE/BICYCLE PATH
 STA. 97+00 TO STA. 109+00
 SCALE: 1" = 20'
 DATE: 12/21/06
 DRAWN BY: MLS
 CHECKED BY: MBF

PLAN	DATE
SURVEYED	BY
DESIGNED	
CHECKED	
NOTED	
FILED	
NO.	

TEMPORARY EROSION CONTROL LEGEND:

	INLET AND PIPE PROTECTION		TEMPORARY EROSION CONTROL SEEDING
	INLET FILTERS		TEMPORARY DITCH / DIVERSION CHANNEL
	TEMPORARY DITCH CHECKS		SLOPE DRAIN
			PERIMETER EROSION BARRIER

F.A.I. RTE.	SECTION	COUNTY	TOTAL SHEETS	SHEET NO.
6998	99-00209-01-PV	VERMILION	296	208
STA. 109+00		TO STA. 121+00		
FED. ROAD DIST. NO. ILLINOIS		FED. AID PROJECT-		
CONTRACT NO.: 91358				



REVISIONS	
NAME	DATE

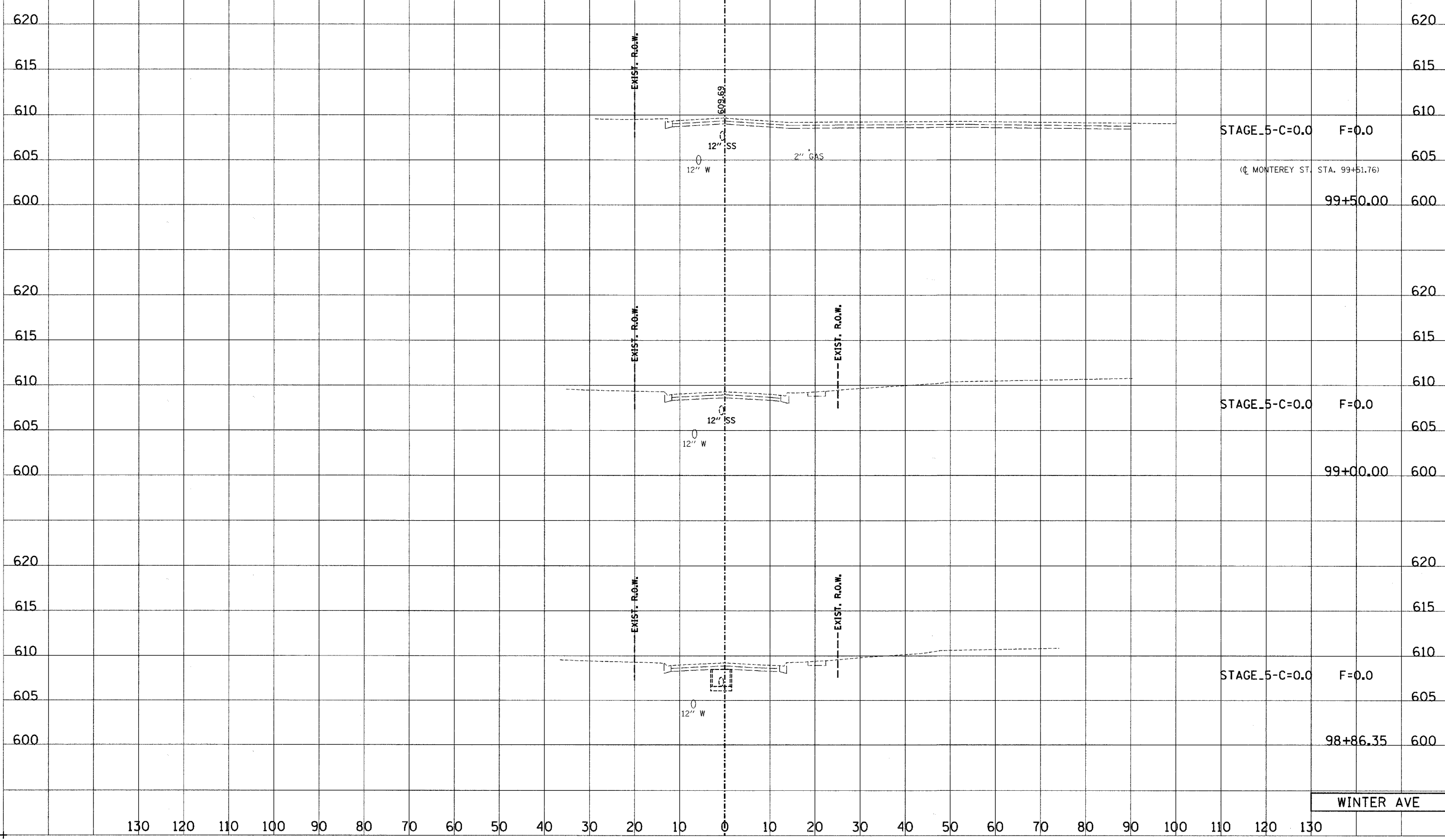
CITY OF DANVILLE, ILLINOIS
WINTER AVENUE RECONSTRUCTION
TEMPORARY EROSION CONTROL PLAN
STAGE 5
WINTER AVENUE/BICYCLE PATH
STA. 109+00 TO STA. 121+00
 SCALE: 1" = 20' DATE: 12/21/06
 DRAWN BY: MLS CHECKED BY: MBF

130 120 110 100 90 80 70 60 50 40 30 20 10 0 10 20 30 40 50 60 70 80 90 100 110

F.A.P. RTE.	SECTION	COUNTY	TOTAL SHEETS	SHEET NO.
6998	99-00209-01-PV	VERMILION	296	209
STA.		TO STA.		
FED. ROAD DIST. NO.		ILLINOIS FED. AID PROJECT		
		CONTRACT NO.: 91358		
		SCALE		
		HORIZ. 1"=10'		
		VERT. 1"=5'		

FINAL SURVEY	DATE
NO. _____	_____
SURVEYED	BY
TEMPLATE	_____
AREAS CHECKED	_____

ORIGINAL SURVEY	DATE
NO. _____	_____
SURVEYED	BY
TEMPLATE	_____
AREAS CHECKED	_____



STAGE_5-C=0.0 F=0.0
 (C MONTEREY ST. STA. 99+51.76)
 99+50.00

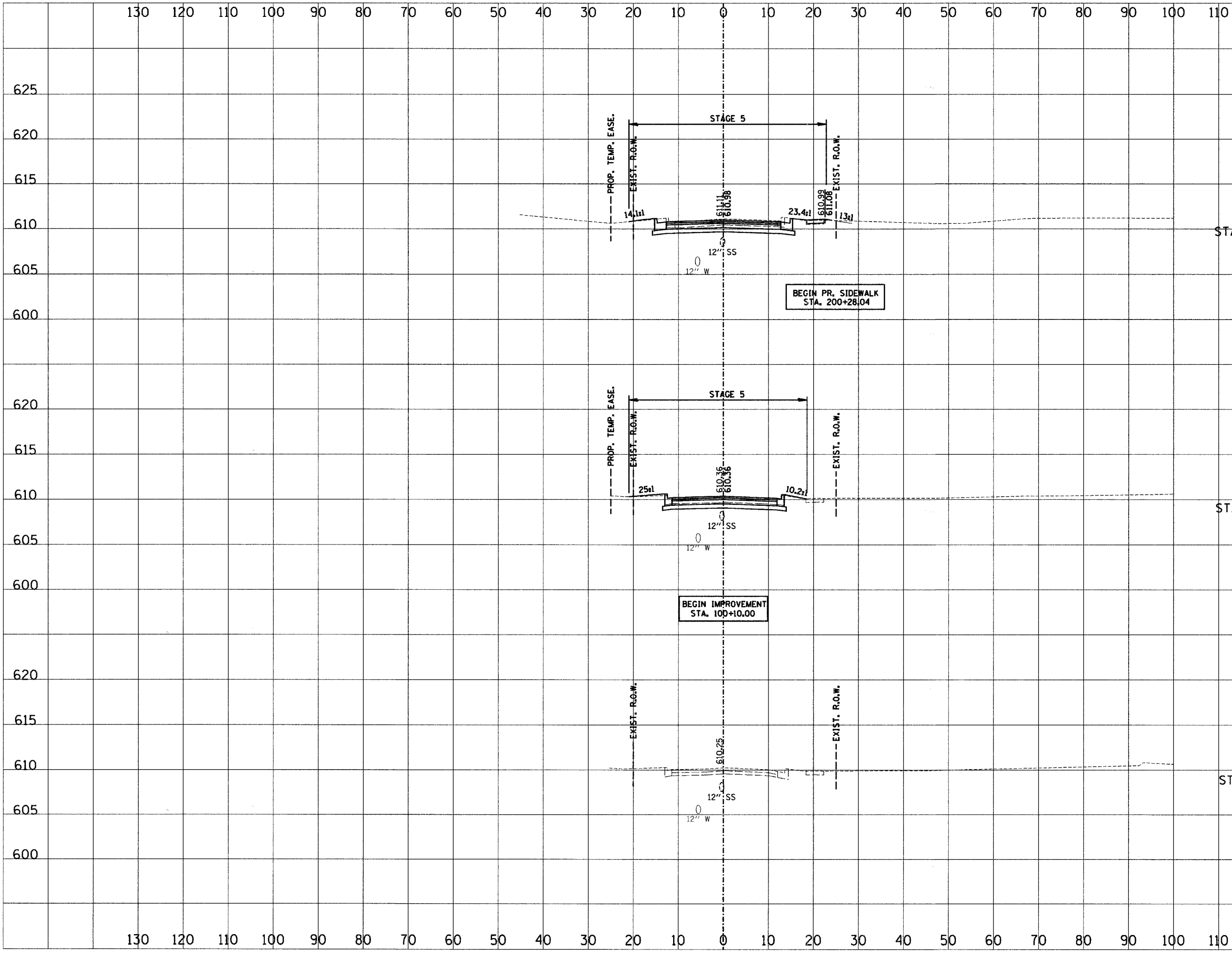
STAGE_5-C=0.0 F=0.0
 99+00.00

STAGE_5-C=0.0 F=0.0
 98+86.35

WINTER AVE

130 120 110 100 90 80 70 60 50 40 30 20 10 0 10 20 30 40 50 60 70 80 90 100 110 120 130

F.A.P. RTE.	SECTION	COUNTY	TOTAL SHEETS	SHEET NO.
6998	99-00209-01-PV	VERMILION	296	210
STA.		TO STA.		
FED. ROAD DIST. NO.		ILLINOIS FED. AID PROJECT		
CONTRACT NO.: 91358				
SCALE				
HORIZ. 1"=10'				
VERT. 1"=5'				



STAGE_5-C=26.9 F=0.8

STAGE_5-C=17.2 F=1.1

STAGE_5-C=0.1 F=0.0

BEGIN PR. SIDEWALK
STA. 200+28.04

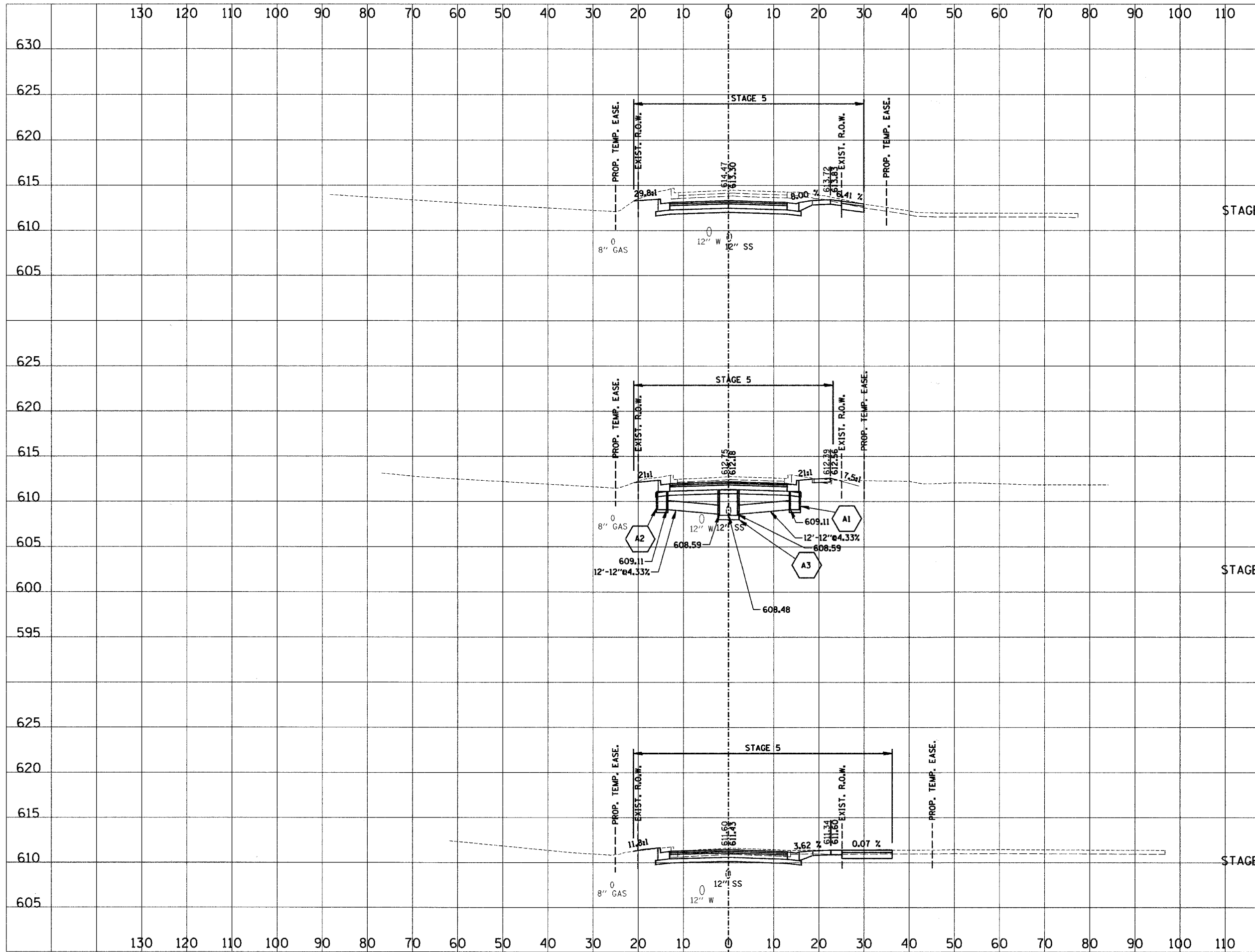
BEGIN IMPROVEMENT
STA. 100+10.00

WINTER AVE

FINAL SURVEY	DATE
SURVEYED	BY
NOTE BOOK	
TEMPLATE	
AREAS CHECKED	
AREAS CHECKED	

ORIGINAL SURVEY	DATE
SURVEYED	BY
NOTE BOOK	
TEMPLATE	
AREAS CHECKED	
AREAS CHECKED	

F.A.P. RTE.	SECTION	COUNTY	TOTAL SHEETS	SHEET NO.
6998	99-00209-01-PV	VERMILION	296	211
STA.		TO STA.		
FED. ROAD DIST. NO.		ILLINOIS FED. AID PROJECT		
CONTRACT NO.: 91358				
SCALE				
HORIZ. 1"=10'				
VERT. 1"=5'				



FINAL SURVEY	DATE
SURVEYED	BY
TEMPLATE	
AREAS CHECKED	
NO.	

ORIGINAL SURVEY	DATE
SURVEYED	BY
TEMPLATE	
AREAS CHECKED	
NO.	

100+71.01 605
WINTER AVE

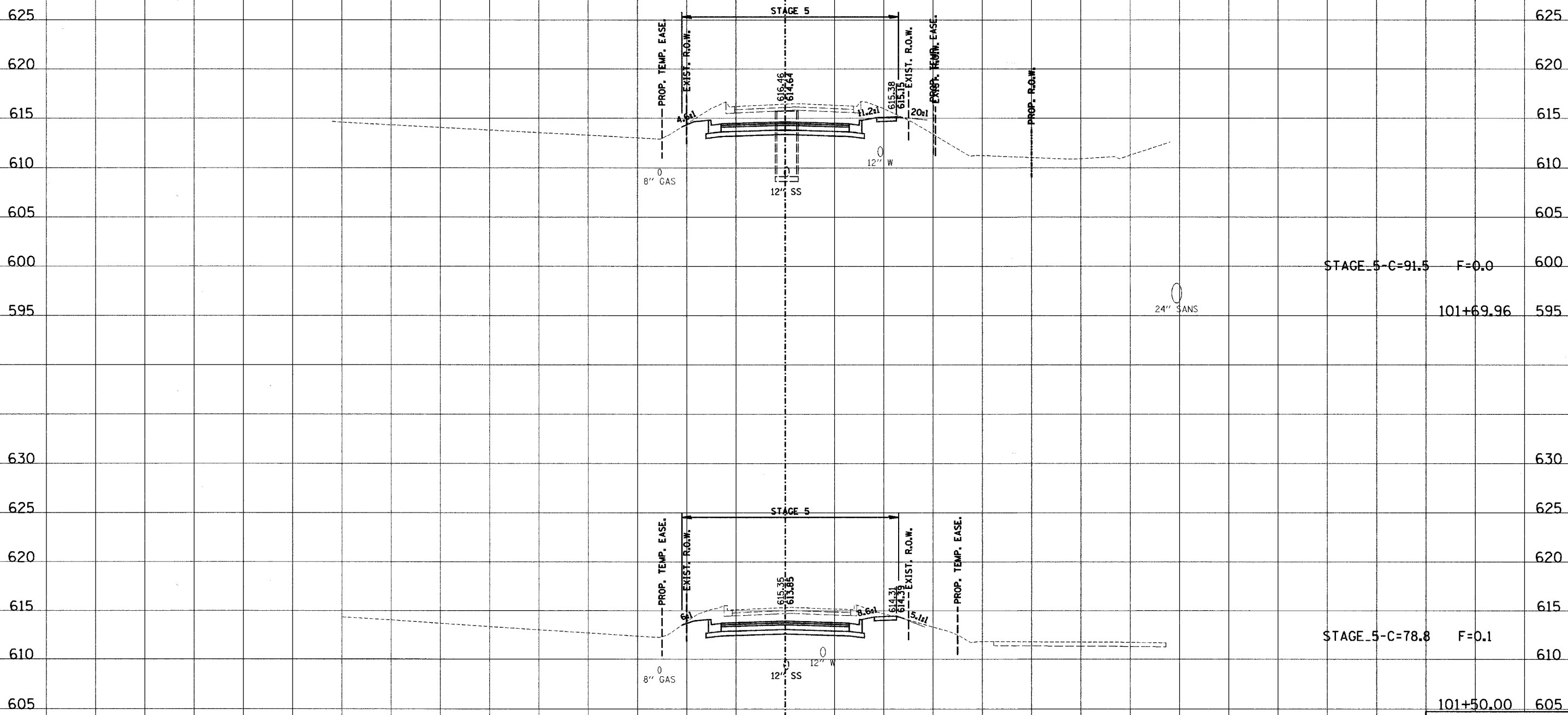
130 120 110 100 90 80 70 60 50 40 30 20 10 0 10 20 30 40 50 60 70 80 90 100 110

F.A.P. RTE.	SECTION	COUNTY	TOTAL SHEETS	SHEET NO.
6998	99-00209-01-PV	VERMILION	296	212
STA.		TO STA.		
FED. ROAD DIST. NO.	ILLINOIS	FED. AID PROJECT		
		CONTRACT NO.: 91358		
		SCALE		
		HORZ.: 1"=10'		
		VERT.: 1"=5'		

DATE	
BY	
FINAL SURVEY	
SURVEYED	
PLOTTED	
NOTE BOOK	
NO.	
AREAS CHECKED	

DATE	
BY	
ORIGINAL SURVEY	
SURVEYED	
PLOTTED	
NOTE BOOK	
NO.	
AREAS CHECKED	

630
625
620
615
610
605
600
595
630
625
620
615
610
605



STAGE_5-C=91.5 F=0.0

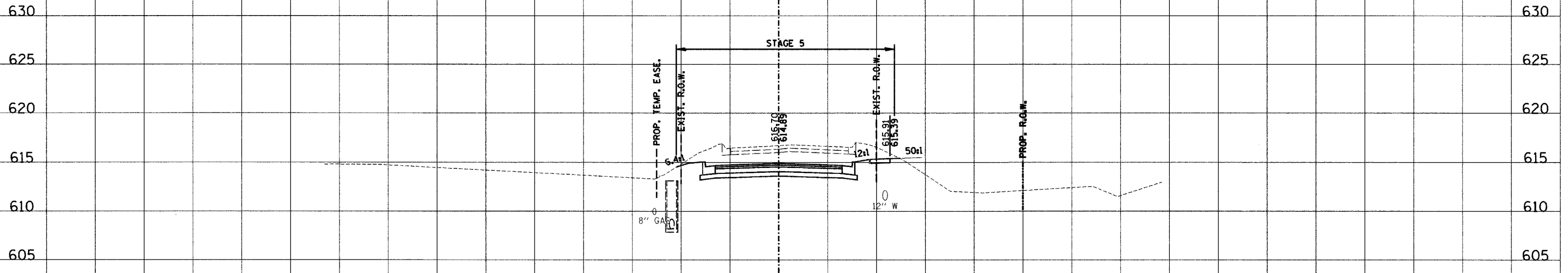
STAGE_5-C=78.8 F=0.1

101+69.96
101+50.00
WINTER AVE

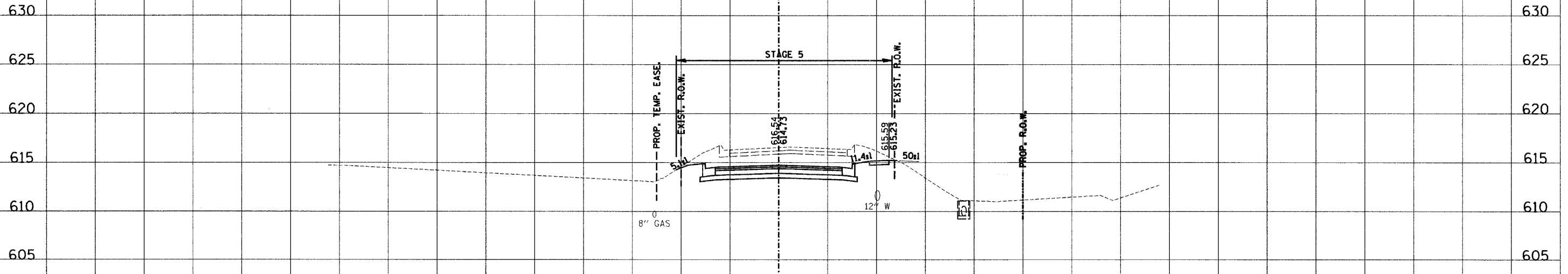
130 120 110 100 90 80 70 60 50 40 30 20 10 0 10 20 30 40 50 60 70 80 90 100 110 120 130

130 120 110 100 90 80 70 60 50 40 30 20 10 0 10 20 30 40 50 60 70 80 90 100 110

F.A.P. RTE.	SECTION	COUNTY	TOTAL SHEETS	SHEET NO.
6998	99-00209-01-PV	VERMILION	296	213
STA.		TO STA.		
FED. ROAD DIST. NO.		ILLINOIS FED. AID PROJECT		
CONTRACT NO.: 91358				
SCALE				
HORIZ. 1"=10'				
VERT. 1"=5'				



STAGE_5-C=94.7 F=0.0
101+76.28



STAGE_5-C=92.4 F=0.0
101+72.27

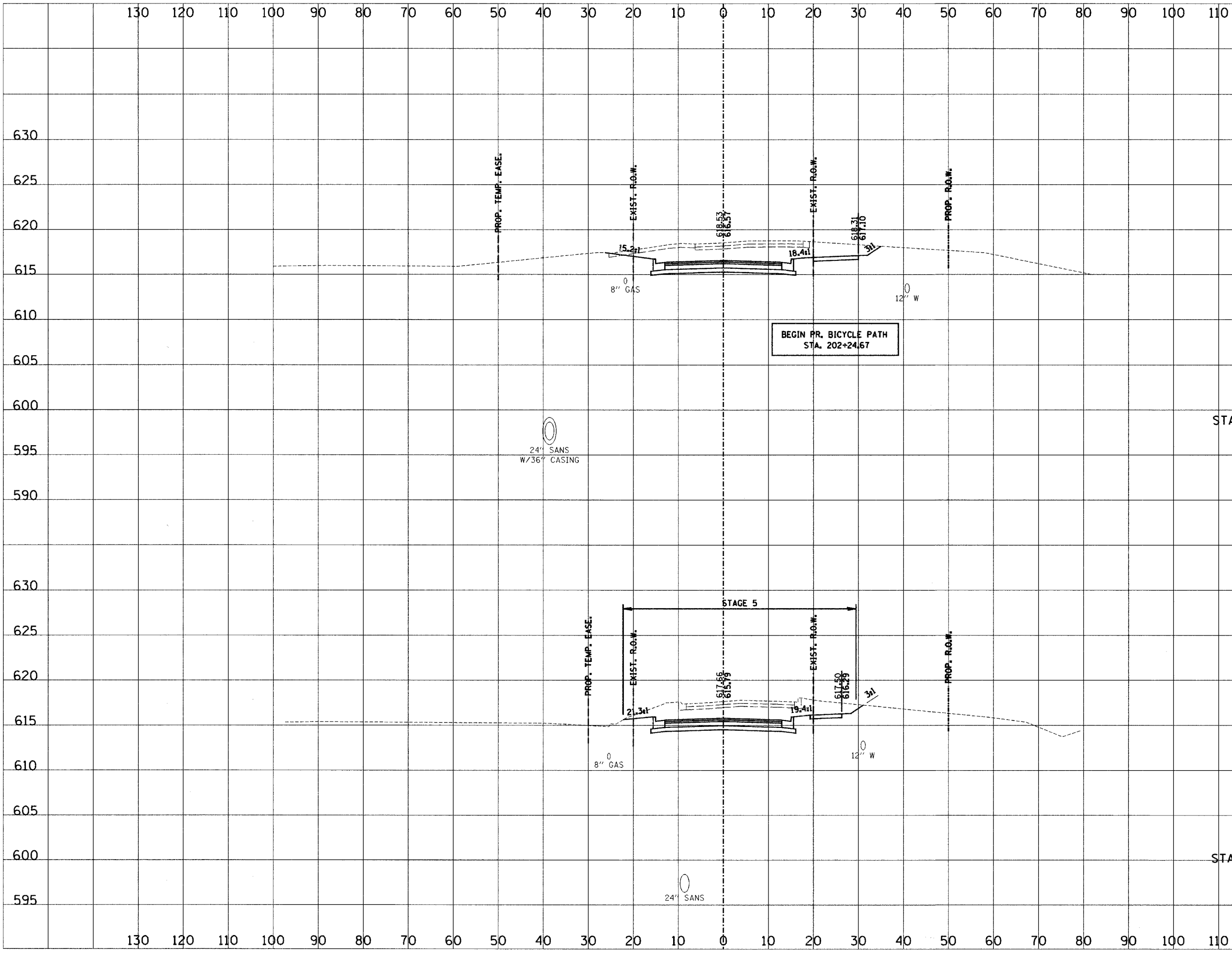
WINTER AVE

130 120 110 100 90 80 70 60 50 40 30 20 10 0 10 20 30 40 50 60 70 80 90 100 110 120 130

DATE	BY
SURVEYED	BY
TEMPLATE	
AREAS CHECKED	
NO.	

DATE	BY
ORIGINAL SURVEY	BY
TEMPLATE	
AREAS CHECKED	
NO.	

F.A.P. RTE.	SECTION	COUNTY	TOTAL SHEETS	SHEET NO.
6998	99-00209-01-PV	VERMILION	296	214
STA.		TO STA.		
FED. ROAD DIST. NO.		ILLINOIS FED. AID PROJECT		
CONTRACT NO. 91358				
SCALE				
HORZ. 1"=10'				
VERT. 1"=5'				



FINAL SURVEY	DATE
NO. _____	BY _____
NOTE BOOK	
NO. _____	
SURVEYED	
TEMPLATE	
AREAS CHECKED	

ORIGINAL SURVEY	DATE
NO. _____	BY _____
NOTE BOOK	
NO. _____	
SURVEYED	
TEMPLATE	
AREAS CHECKED	

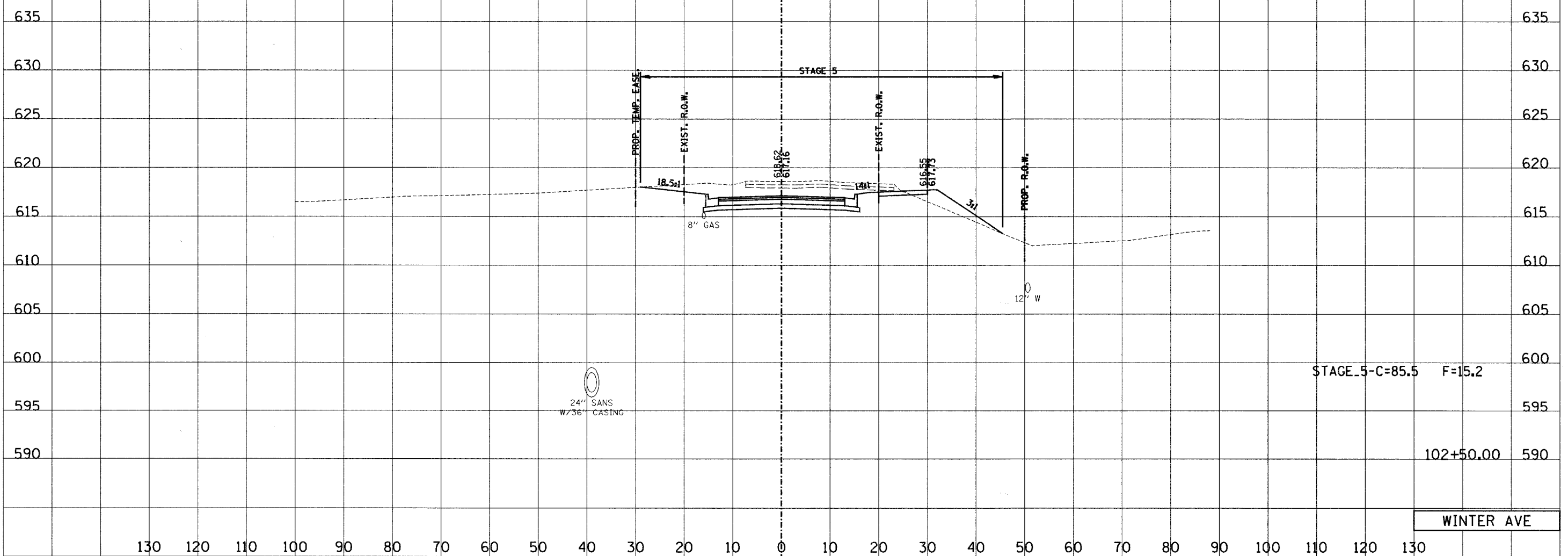
102+00.00 595
WINTER AVE

130 120 110 100 90 80 70 60 50 40 30 20 10 0 10 20 30 40 50 60 70 80 90 100 110

F.A.P. RTE.	SECTION	COUNTY	TOTAL SHEETS	SHEET NO.
6998	99-00209-01-PV	VERMILION	296	215
STA.		TO STA.		
FED. ROAD DIST. NO.		ILLINOIS FED. AID PROJECT		
CONTRACT NO.: 91358				
SCALE				
HORZ. 1"=10'				
VERT. 1"=5'				

DATE	BY
DATE	BY
DATE	BY
DATE	BY
DATE	BY

DATE	BY
DATE	BY
DATE	BY
DATE	BY
DATE	BY



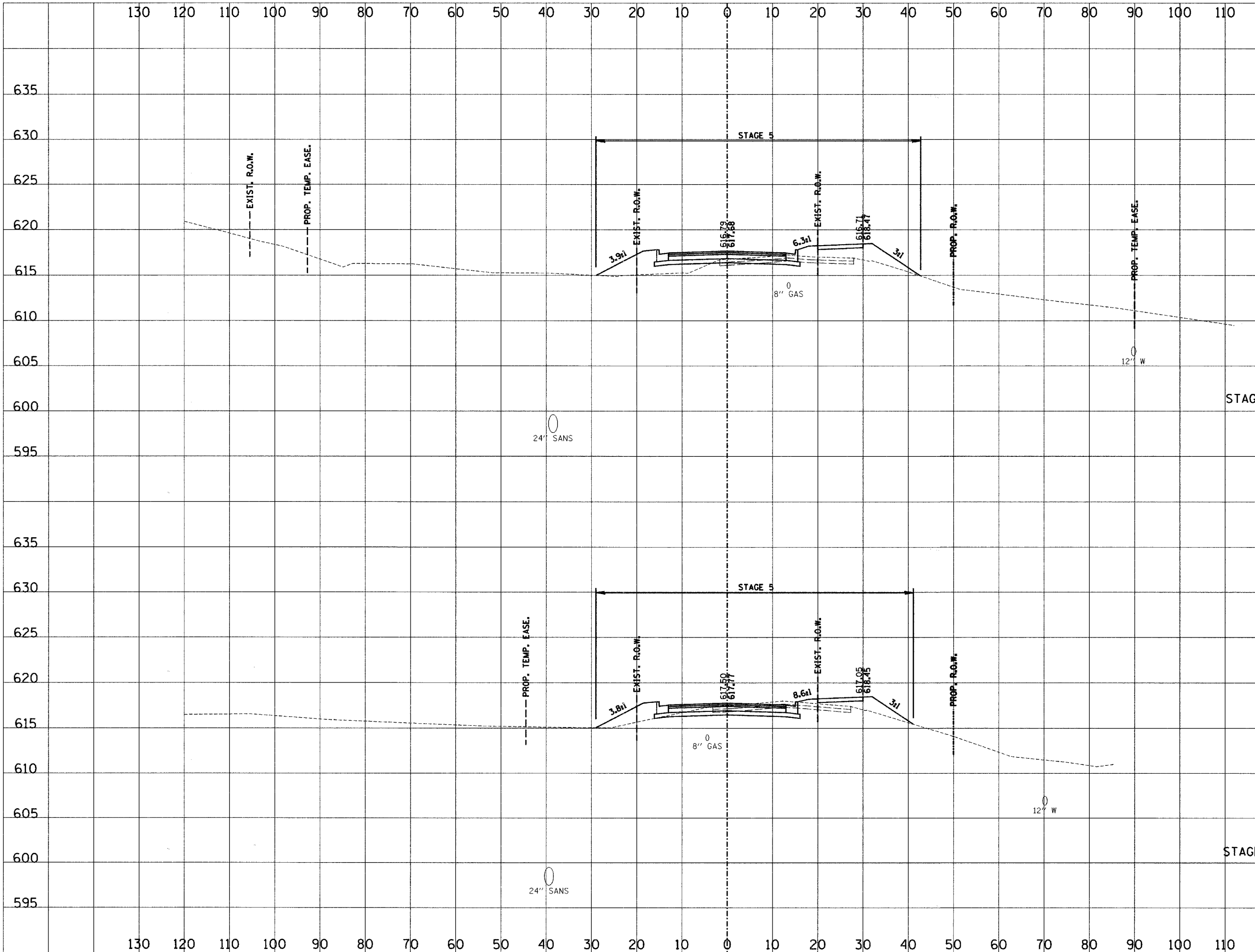
STAGE_5-C=85.5 F=15.2

102+50.00

WINTER AVE

130 120 110 100 90 80 70 60 50 40 30 20 10 0 10 20 30 40 50 60 70 80 90 100 110 120 130

F.A.P. RTE. 1	SECTION 99-00209-01-PV	COUNTY VERMILION	TOTAL SHEETS 296	SHEET NO. 216
STA.		TO STA.		
FED. ROAD DIST. NO.		ILLINOIS		FED. AID PROJECT
CONTRACT NO.: 91358				
SCALE				
HORIZ. 1"=10'				
VERT. 1"=5'				



STAGE_5-C=3.1 F=68.7

103+50.00 595

STAGE_5-C=19.1 F=41.2

103+00.00 595

WINTER AVE

BY: _____ DATE: _____

FINAL SURVEY SURVEYED _____

NOTE BOOK NO. _____

TEMPLATES _____

AREAS CHECKED _____

BY: _____ DATE: _____

ORIGINAL SURVEY SURVEYED _____

NOTE BOOK NO. _____

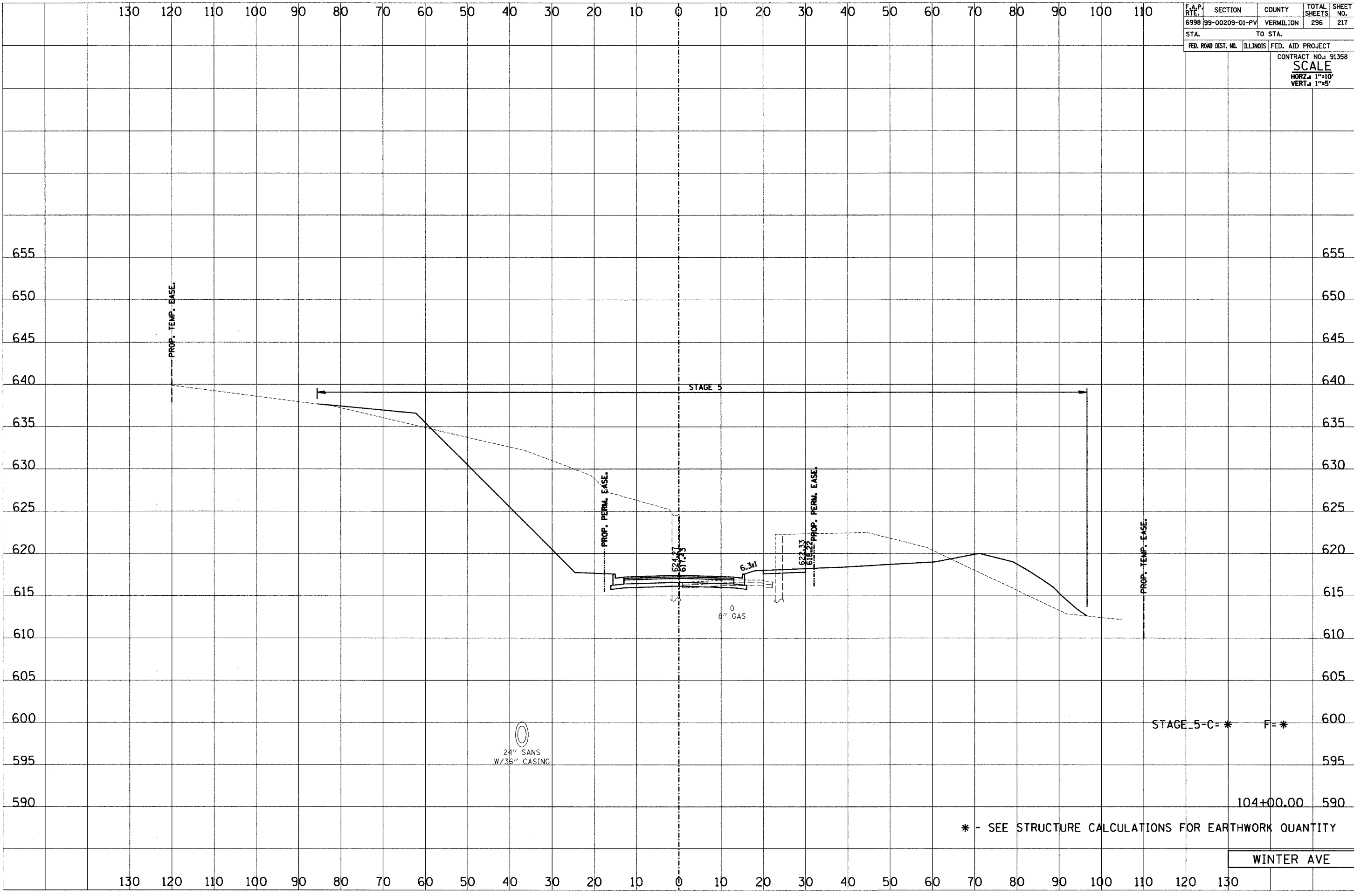
TEMPLATES _____

AREAS CHECKED _____

F.A.P. RTE.	SECTION	COUNTY	TOTAL SHEETS	SHEET NO.
6998	99-00209-01-PV	VERMILION	296	217
STA.		TO STA.		
FED. ROAD DIST. NO.		ILLINOIS FED. AID PROJECT		
CONTRACT NO. 91358				
SCALE				
HORIZ. 1"=10'				
VERT. 1"=5'				

FINAL SURVEY	DATE
BY	
SURVEYED	
TEMPLATE	
AREAS CHECKED	
NOTE BOOK NO.	

ORIGINAL SURVEY	DATE
BY	
SURVEYED	
TEMPLATE	
AREAS CHECKED	
NOTE BOOK NO.	



24" SANS
W/36" CASING

STAGE 5-C- * F- *

* - SEE STRUCTURE CALCULATIONS FOR EARTHWORK QUANTITY

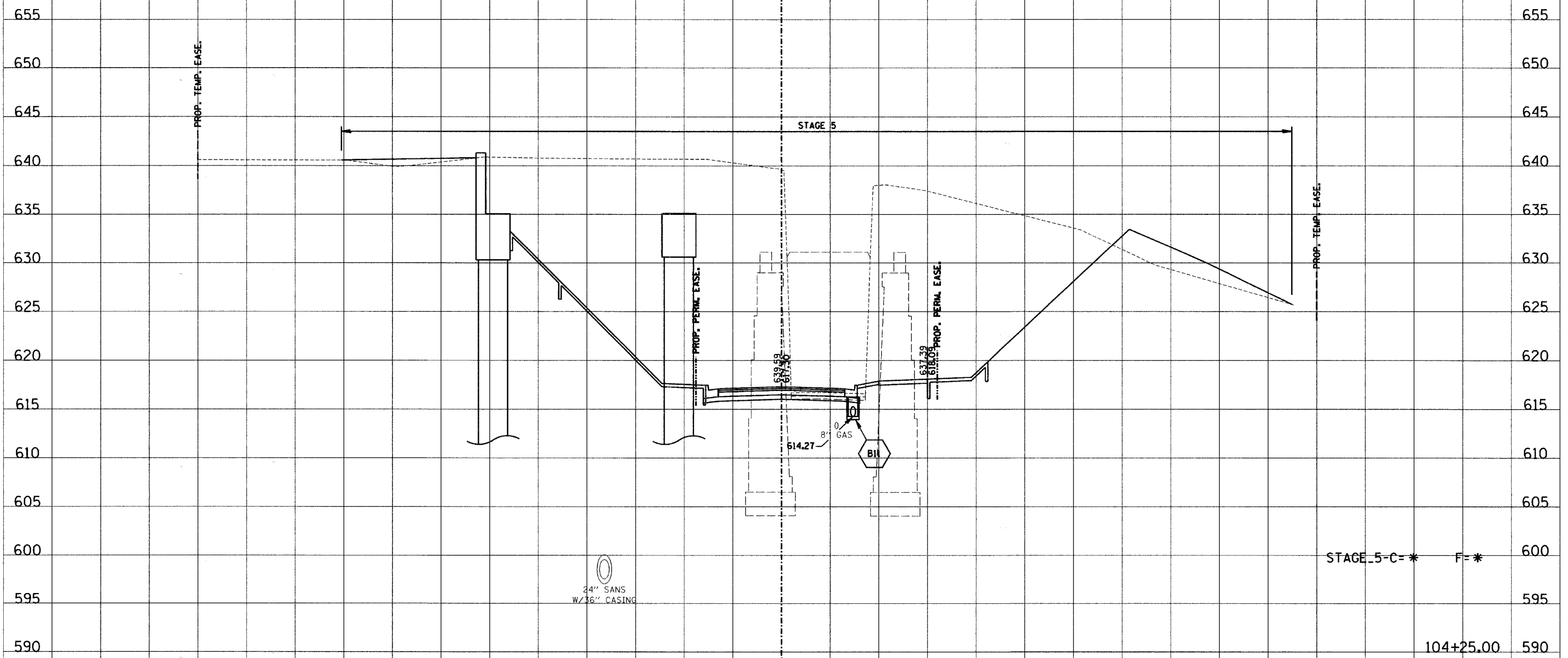
WINTER AVE

130 120 110 100 90 80 70 60 50 40 30 20 10 0 10 20 30 40 50 60 70 80 90 100 110

F.A.P. RTE.	SECTION	COUNTY	TOTAL SHEETS	SHEET NO.
6998	99-00209-01-PV	VERMILION	296	218
STA.		TO STA.		
FED. ROAD DIST. NO.		ILLINOIS FED. AID PROJECT		
CONTRACT NO.: 91358				
SCALE				
HORIZ. 1"=10'				
VERT. 1"=5'				

DATE	BY
DATE	BY
DATE	BY
DATE	BY
DATE	BY

DATE	BY
DATE	BY
DATE	BY
DATE	BY
DATE	BY



STAGE_5-C=* F=*

* - SEE STRUCTURE CALCULATIONS FOR EARTHWORK QUANTITY

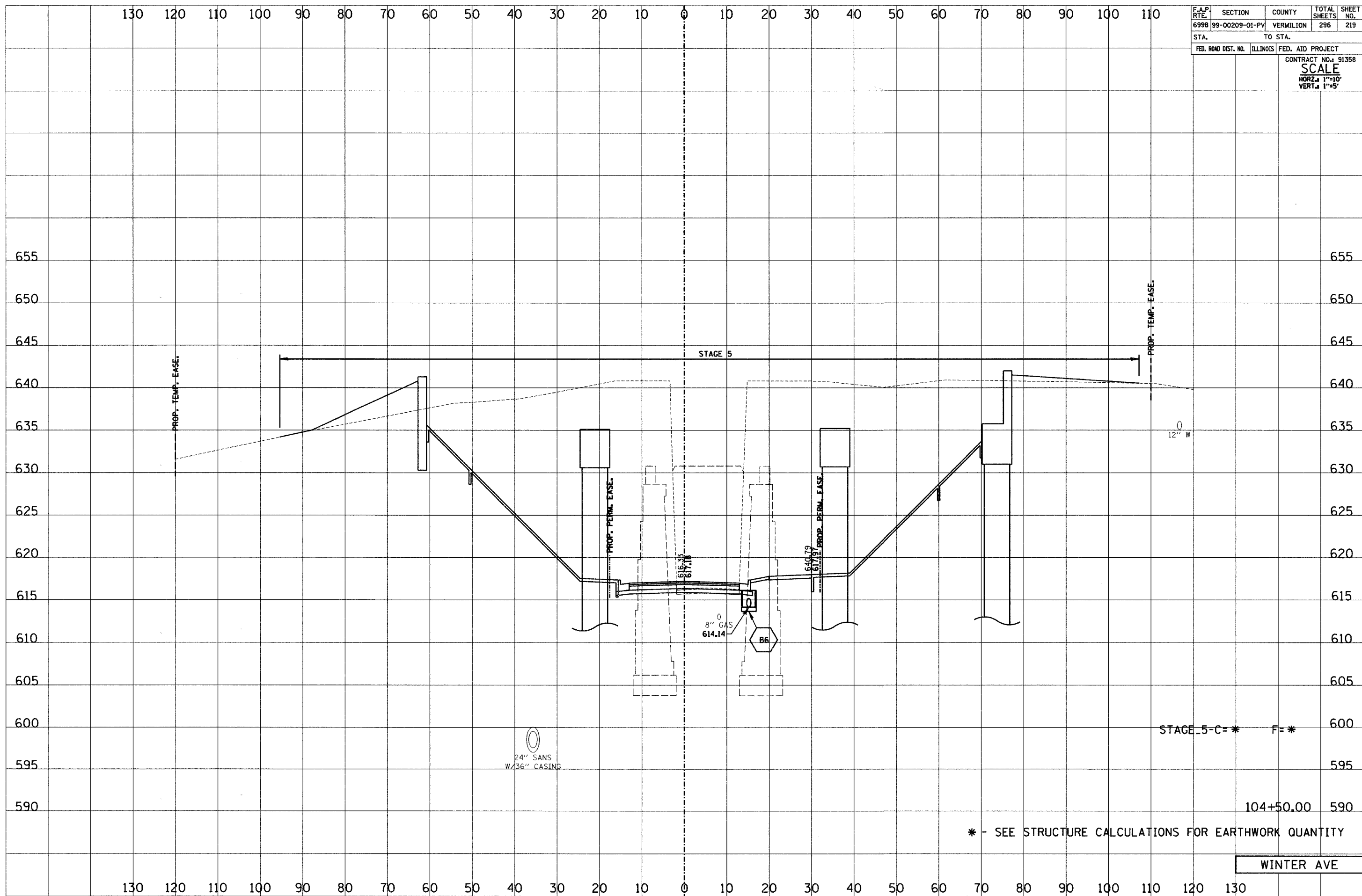
WINTER AVE

130 120 110 100 90 80 70 60 50 40 30 20 10 0 10 20 30 40 50 60 70 80 90 100 110 120 130

F.A.P. RTE.	SECTION	COUNTY	TOTAL SHEETS	SHEET NO.
6998	99-00209-01-PV	VERMILION	296	219
STA.		TO STA.		
FED. ROAD DIST. NO.		ILLINOIS FED. AID PROJECT		
CONTRACT NO.: 91358				
SCALE				
HORZ. 1"=10'				
VERT. 1"=5'				

DATE	BY
DATE	BY
DATE	BY
DATE	BY

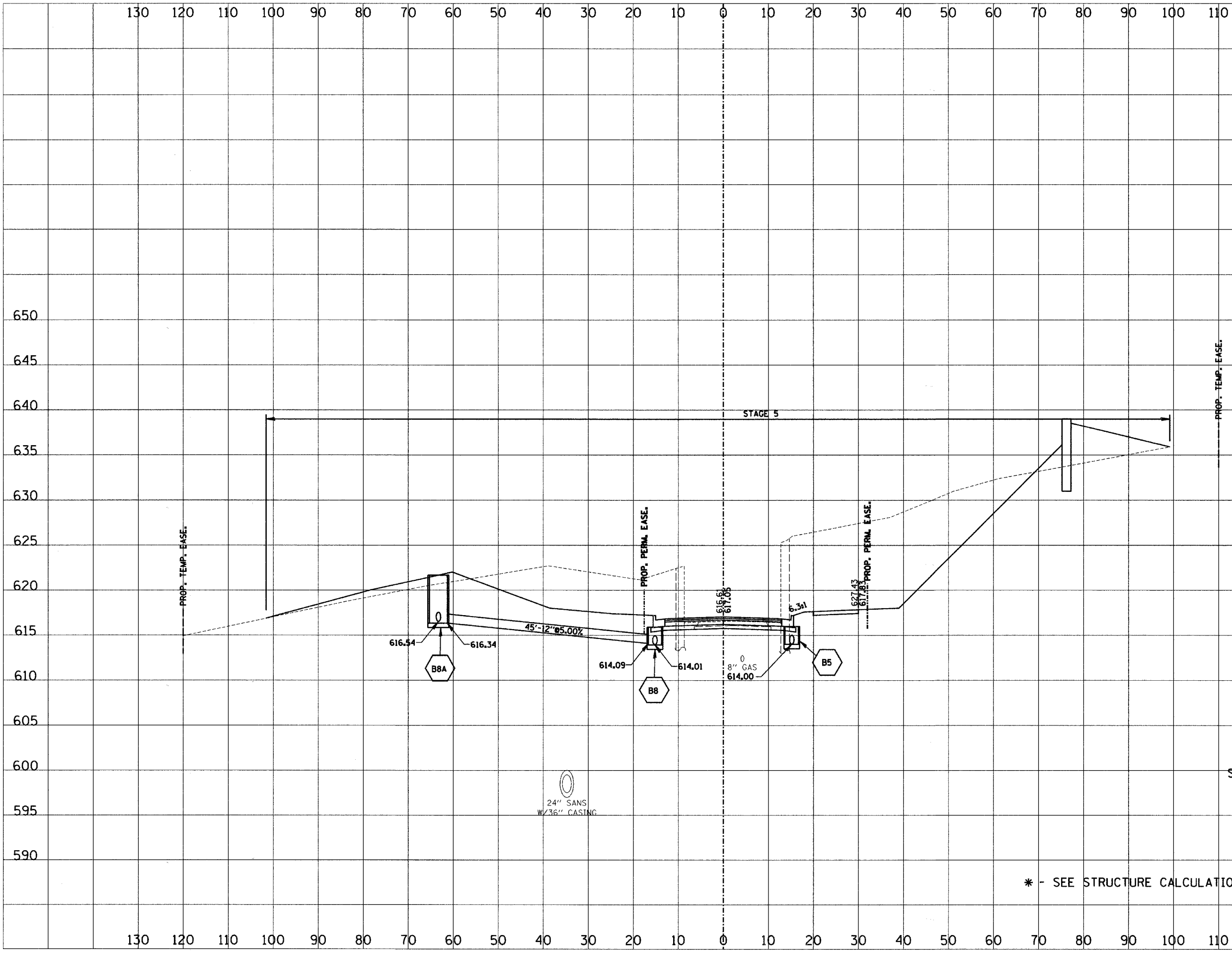
DATE	BY
DATE	BY
DATE	BY
DATE	BY



* - SEE STRUCTURE CALCULATIONS FOR EARTHWORK QUANTITY

WINTER AVE

F.A.P. RTE.	SECTION	COUNTY	TOTAL SHEETS	SHEET NO.
6998	99-00209-01-PV	VERMILION	296	220
STA.		TO STA.		
FED. ROAD DIST. NO.		ILLINOIS FED. AID PROJECT		
CONTRACT NO.: 91358				
SCALE				
HORIZ. 1"=10'				
VERT. 1"=5'				



FINAL SURVEY	DATE
NO. _____	_____
BY _____	_____
NO. _____	_____
NO. _____	_____
NO. _____	_____
NO. _____	_____
NO. _____	_____
NO. _____	_____
NO. _____	_____

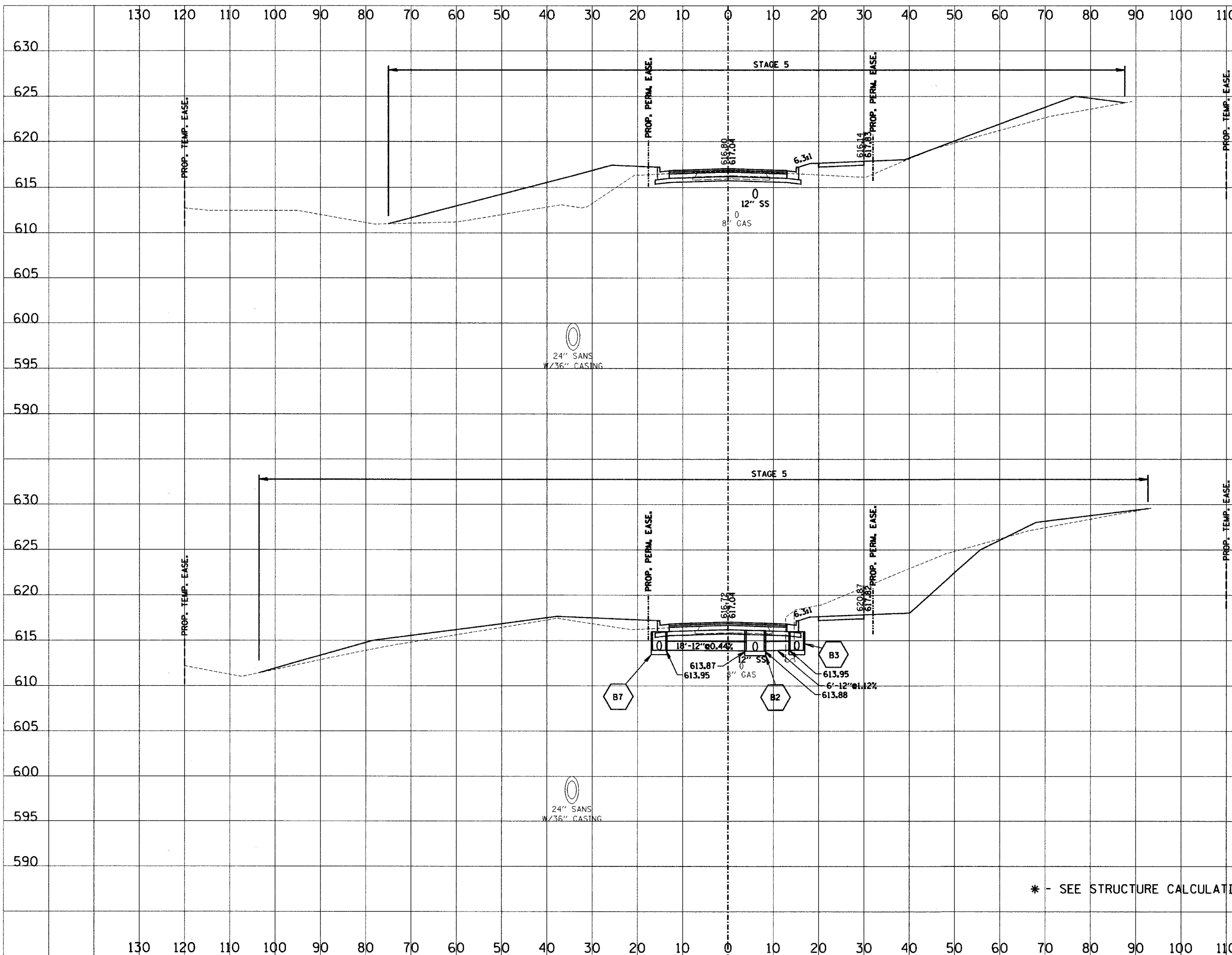
ORIGINAL SURVEY	DATE
NO. _____	_____
BY _____	_____
NO. _____	_____
NO. _____	_____
NO. _____	_____
NO. _____	_____
NO. _____	_____
NO. _____	_____
NO. _____	_____

STAGE 5-C = * F = *

* - SEE STRUCTURE CALCULATIONS FOR EARTHWORK QUANTITY

WINTER AVE

F.A.P. NO.	SECTION	COUNTY	TOTAL SHEETS	SHEET NO.
6998	99-00209-01-PV	VERMILION	296	221
STA.	TO STA.		CONTRACT NO.: 91358	
FED. ROAD DIST. NO.	ILLINOIS	FED. AID PROJECT	SCALE HORZ. 1"=10' VERT. 1"=5'	



24" SANS
W/36" CASING

24" SANS
W/36" CASING

STAGE_5-C-* F=*

STAGE_5-C-* F=*

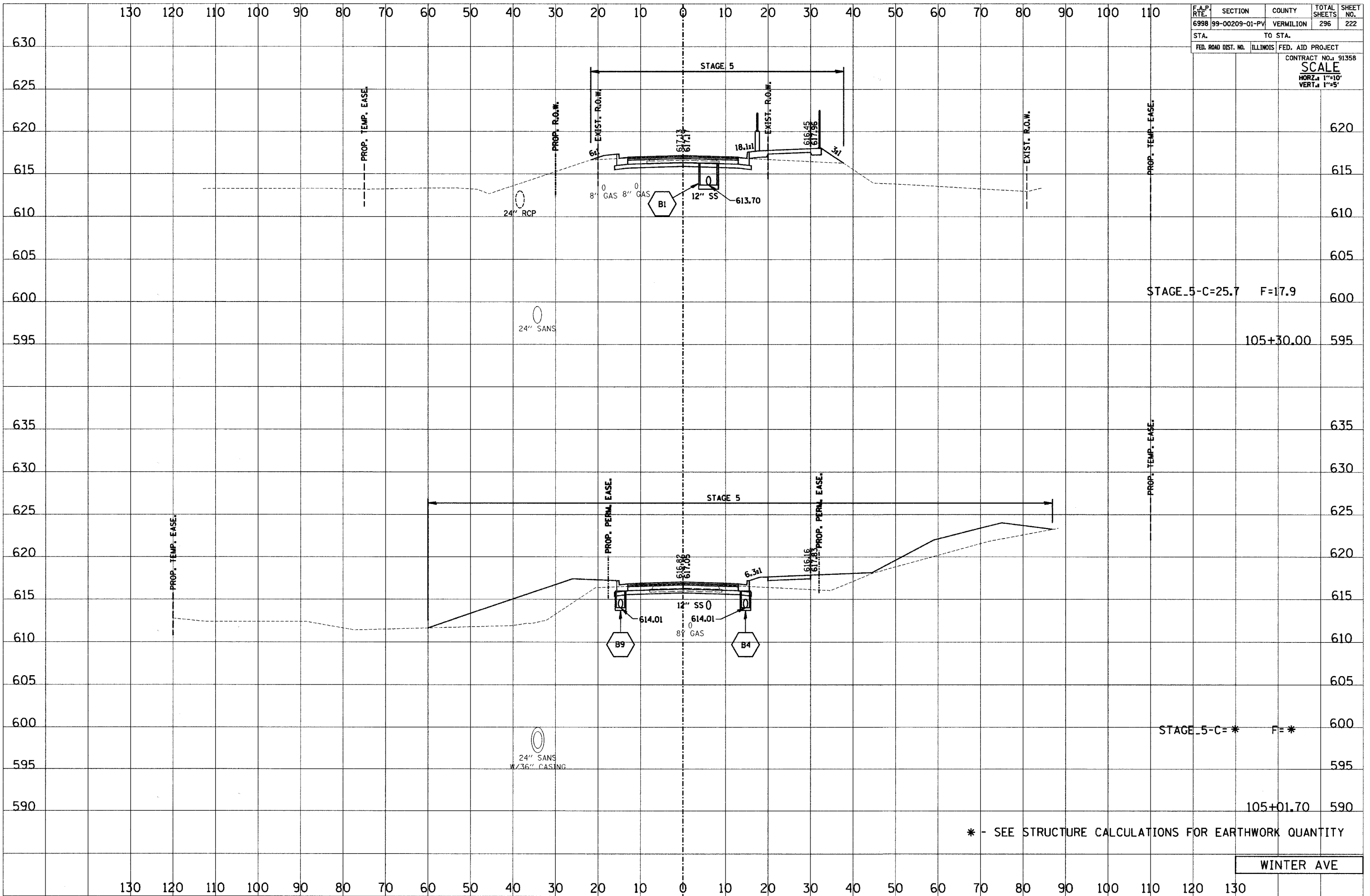
* - SEE STRUCTURE CALCULATIONS FOR EARTHWORK QUANTITY

WINTER AVE

FINAL SURVEY BY: _____ DATE: _____
 SURVEYED BY: _____
 CHECKED BY: _____
 DATE: _____
 NOTE BOOK NO. _____
 TEMPLATE AREAS CHECKED: _____
 NO. _____

ORIGINAL SURVEY BY: _____ DATE: _____
 SURVEYED BY: _____
 CHECKED BY: _____
 DATE: _____
 NOTE BOOK NO. _____
 TEMPLATE AREAS CHECKED: _____
 NO. _____

F.A.P. RTE.	SECTION	COUNTY	TOTAL SHEETS	SHEET NO.
6998	99-00209-01-PV	VERMILION	296	222
STA.		TO STA.		
FED. ROAD DIST. NO.		ILLINOIS FED. AID PROJECT		
		CONTRACT NO. 91358		
SCALE				
HORZ. 1"=10'				
VERT. 1"=5'				



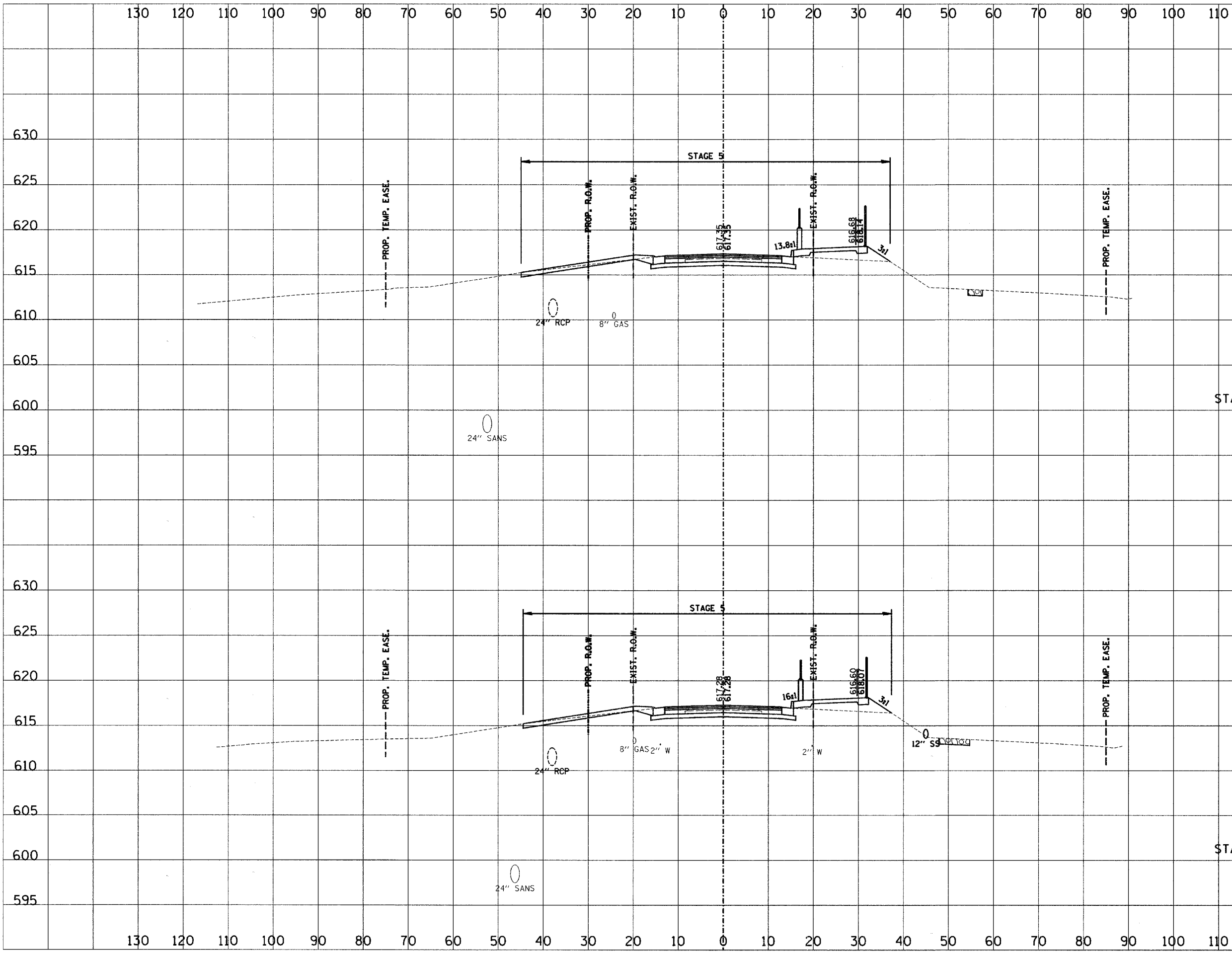
DATE	BY
SURVEYED	
TEMPLATE	
AREAS CHECKED	
NO.	

DATE	BY
SURVEYED	
TEMPLATE	
AREAS CHECKED	
NO.	

* - SEE STRUCTURE CALCULATIONS FOR EARTHWORK QUANTITY

WINTER AVE

F.A.P. RTE. 6998	SECTION 99-00209-01-PV	COUNTY VERMILION	TOTAL SHEETS 296	SHEET NO. 223
STA. TO STA.		FED. AID PROJECT		
FED. ROAD DIST. NO. ILLINOIS		CONTRACT NO.: 91358		
SCALE				
HORZ. 1"=10'				
VERT. 1"=5'				



DATE _____ BY _____
 SURVEYED _____
 SURVEY _____
 NOTE BOOK _____
 TEMPLATE _____
 AREAS CHECKED _____

DATE _____ BY _____
 SURVEYED _____
 SURVEY _____
 NOTE BOOK _____
 TEMPLATE _____
 AREAS CHECKED _____

630 625 620 615 610 605 600 595

STAGE_5-C=35.5 F=14.7

105+50.00

630 625 620 615 610 605 600 595

STAGE_5-C=34.9 F=15.0

105+43.18

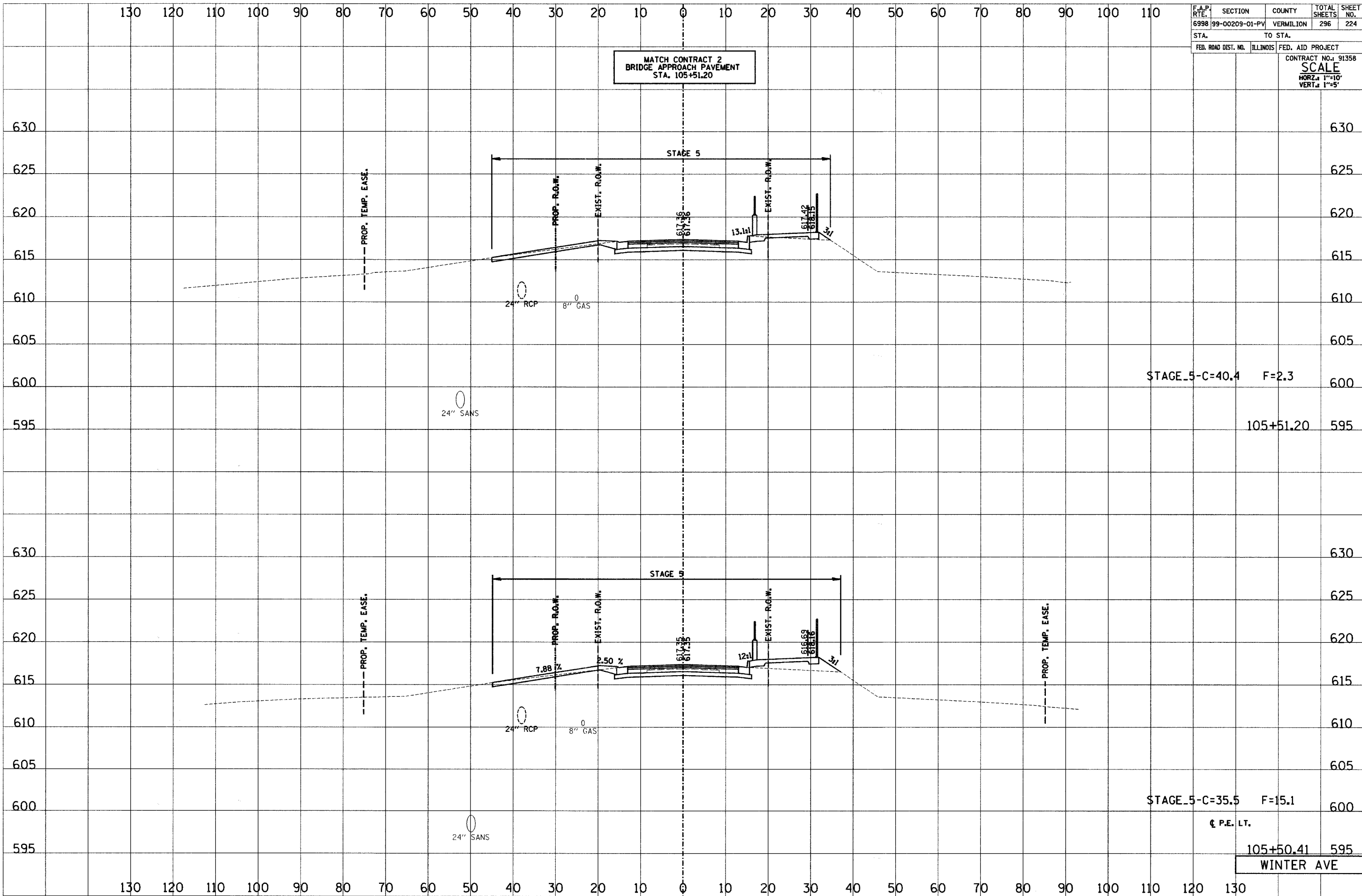
WINTER AVE

130 120 110 100 90 80 70 60 50 40 30 20 10 0 10 20 30 40 50 60 70 80 90 100 110

130 120 110 100 90 80 70 60 50 40 30 20 10 0 10 20 30 40 50 60 70 80 90 100 110 120 130

F.A.P. RTE. 1	SECTION	COUNTY	TOTAL SHEETS	SHEET NO.
6998	99-00209-01-PV	VERMILION	296	224
STA.	TO STA.		CONTRACT NO. 91358	
FED. ROAD DIST. NO.	ILLINOIS	FED. AID PROJECT	SCALE	
			HORIZ. 1"=10'	
			VERT. 1"=5'	

MATCH CONTRACT 2
BRIDGE APPROACH PAVEMENT
STA. 105+51.20



STAGE_5-C=40.4 F=2.3

105+51.20

STAGE_5-C=35.5 F=15.1

¢ P.E. LT.

105+50.41

WINTER AVE

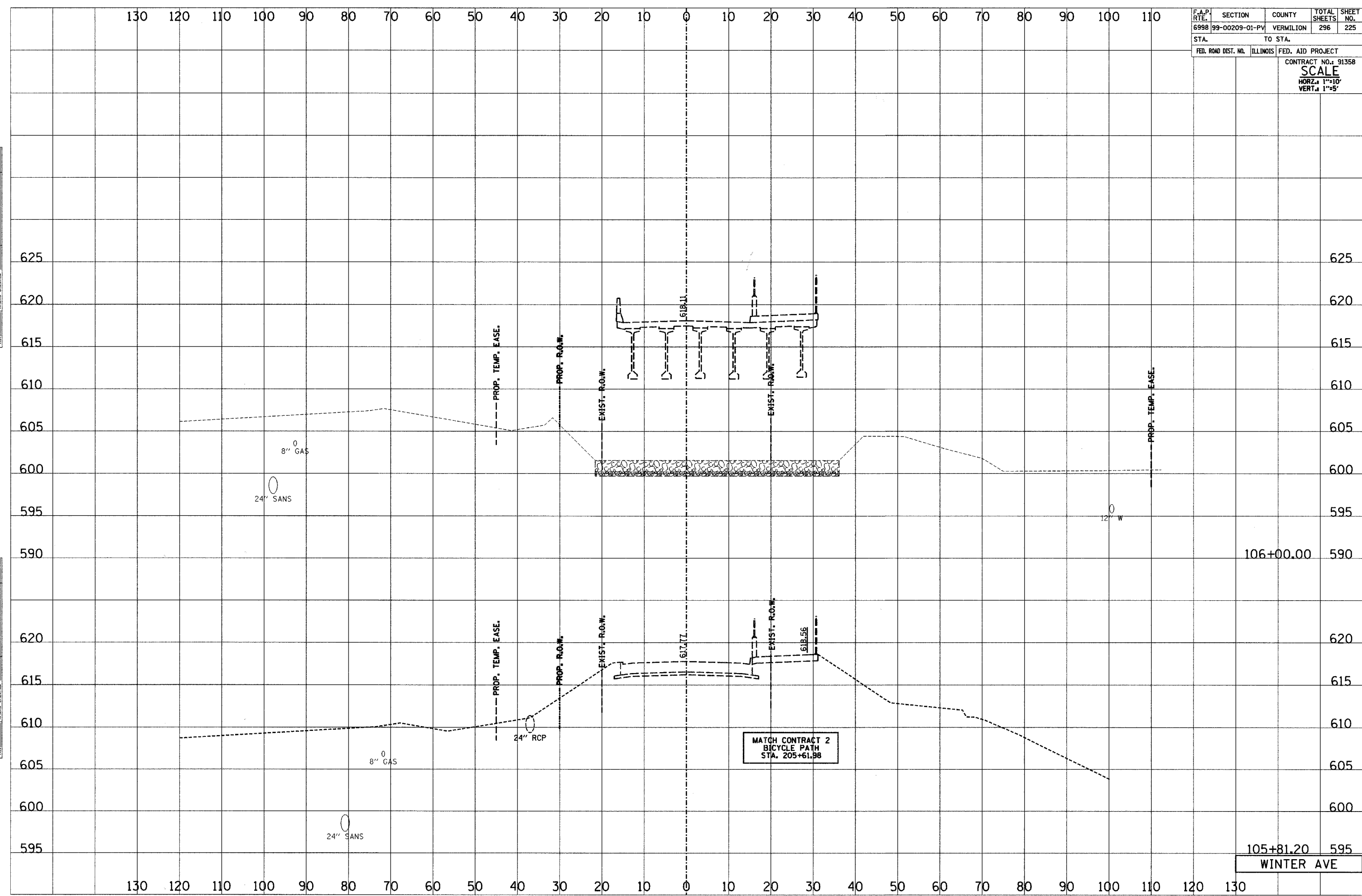
DATE	BY
SURVISED	DATE
NOTE BOOK	NO.
AREAS CHECKED	

DATE	BY
SURVISED	DATE
NOTE BOOK	NO.
AREAS CHECKED	

F.A.P. RTE.	SECTION	COUNTY	TOTAL SHEETS	SHEET NO.
6998	99-00209-01-PV	VERMILION	296	225
STA.		TO STA.		
FED. ROAD DIST. NO.		ILLINOIS FED. AID PROJECT		
CONTRACT NO.: 91358				
SCALE				
HORZ. 1"=10'				
VERT. 1"=5'				

FINAL SURVEY	BY	DATE
NOTE BOOK NO.		
SURVEYED		
PLANNED		
TEMPLATE		
AREAS		
CHECKED		

ORIGINAL SURVEY	BY	DATE
NOTE BOOK NO.		
SURVEYED		
PLANNED		
TEMPLATE		
AREAS		
CHECKED		



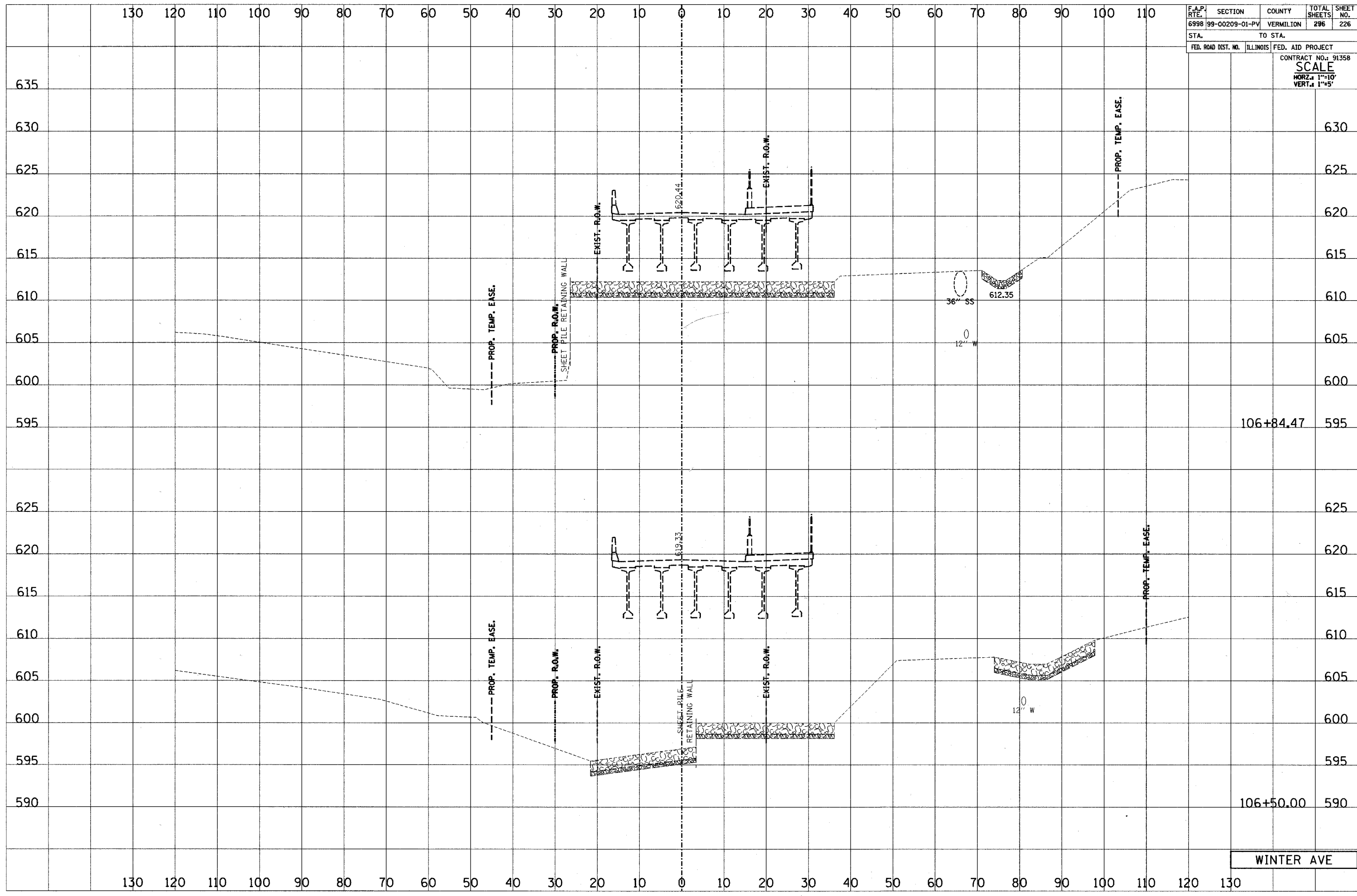
105+81.20 595
WINTER AVE

106+00.00 590

F.A.P. RTE.	SECTION	COUNTY	TOTAL SHEETS	SHEET NO.
6998	99-00209-01-PV	VERMILION	286	226
STA.		TO STA.		
FED. ROAD DIST. NO.		ILLINOIS FED. AID PROJECT		
		CONTRACT NO.: 91358		
		SCALE		
		HORIZ. 1"=10'		
		VERT. 1"=5'		

FINAL SURVEY	DATE
NOTE BOOK NO.	
SURVEYED	BY
TEMPLATE	
AREAS CHECKED	

ORIGINAL SURVEY	DATE
NOTE BOOK NO.	
SURVEYED	BY
TEMPLATE	
AREAS CHECKED	

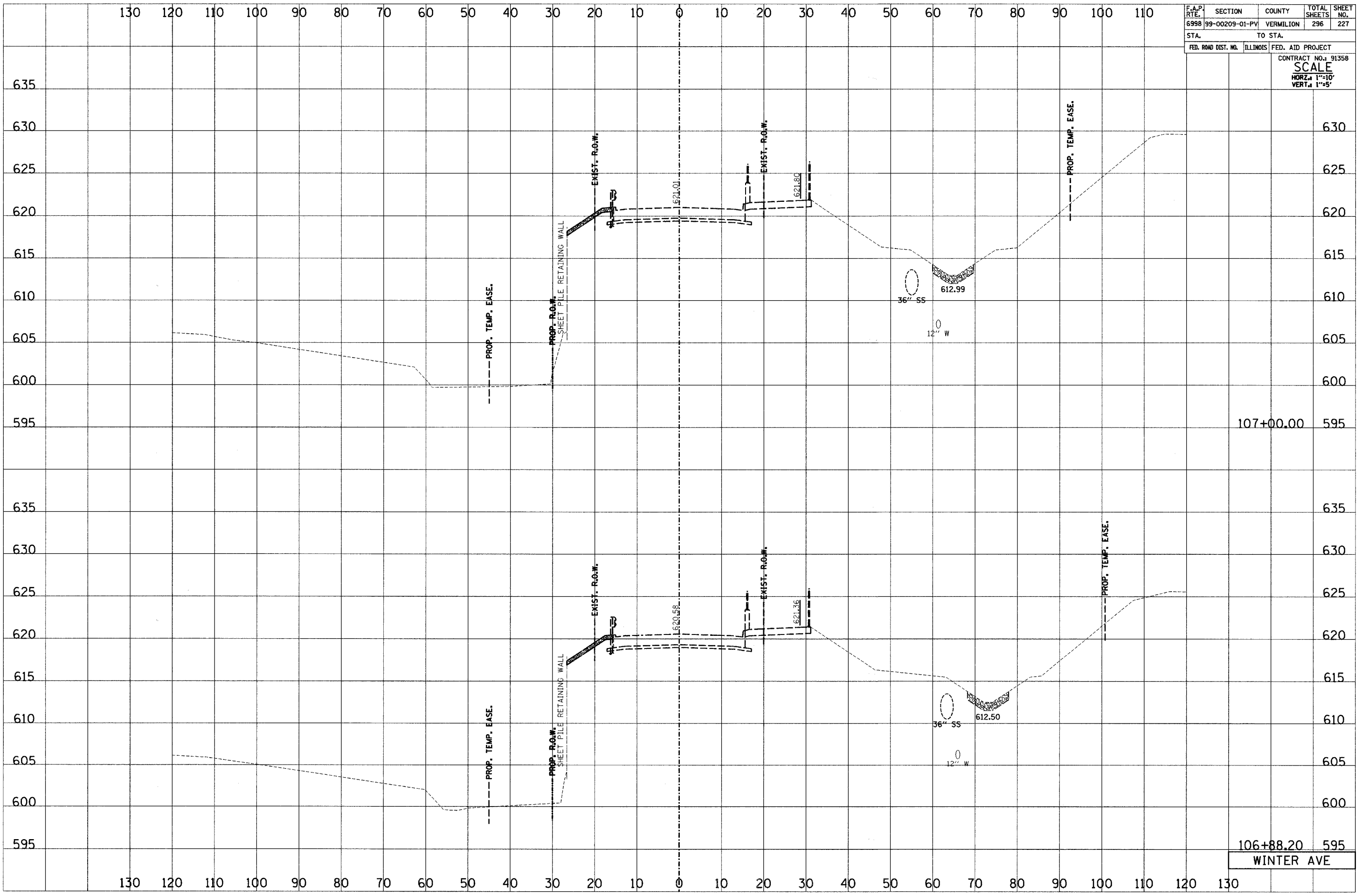


WINTER AVE

F.A.P. RTE.	SECTION	COUNTY	TOTAL SHEETS	SHEET NO.
6998	99-00209-01-PV	VERMILION	296	227
STA.		TO STA.		
FED. ROAD DIST. NO.		ILLINOIS FED. AID PROJECT		
		CONTRACT NO. 91358		
		SCALE		
		HORIZ. 1"=10'		
		VERT. 1"=5'		

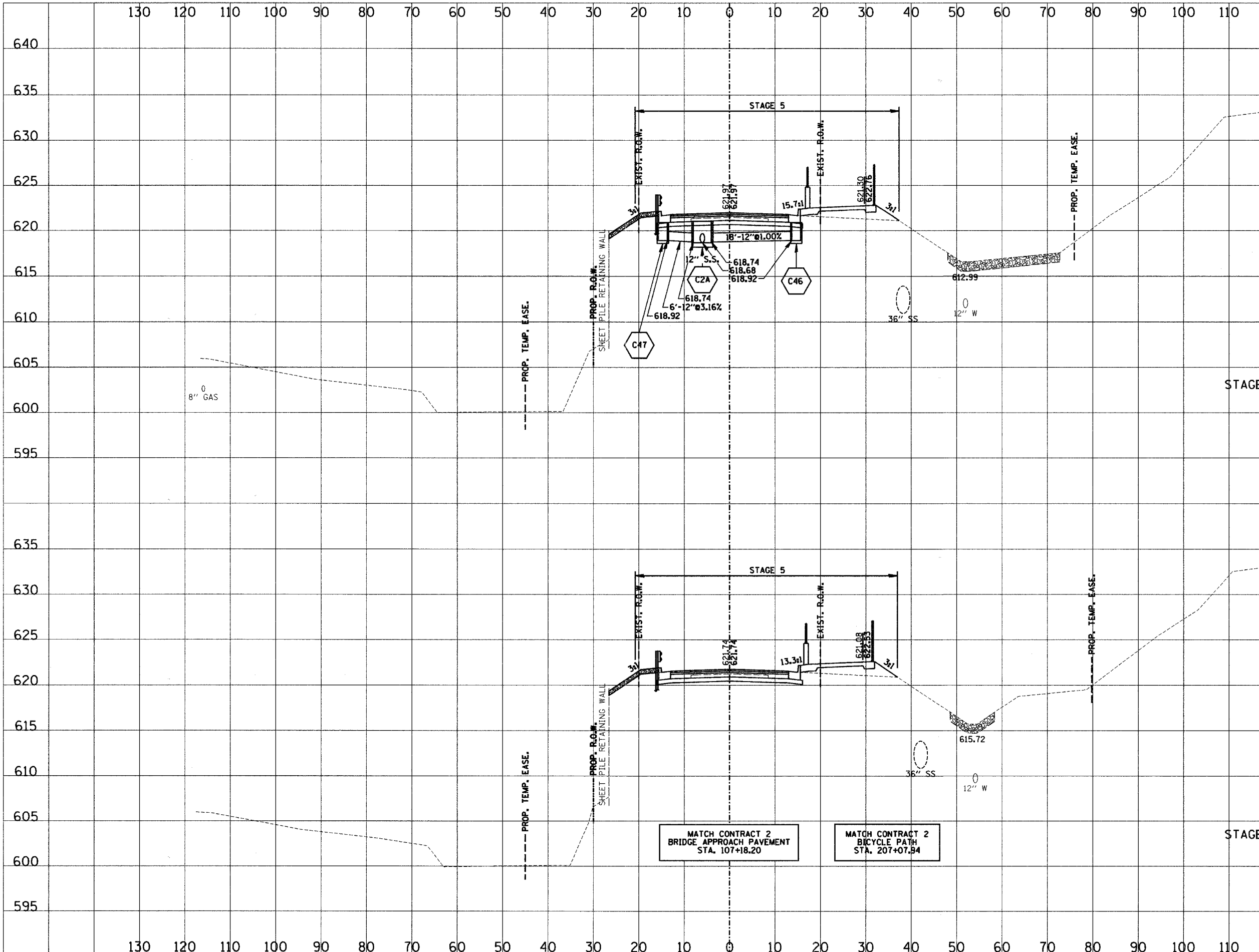
BY	DATE
SURVEYED	
NOTE BOOK	
AREAS CHECKED	

BY	DATE
SURVEYED	
NOTE BOOK	
AREAS CHECKED	



106+88.20 595
WINTER AVE

F.A.P. RTE.	SECTION	COUNTY	TOTAL SHEETS	SHEET NO.
6998	99-00209-01-PV	VERMILION	296	228
STA.		TO STA.		
FED. ROAD DIST. NO.		ILLINOIS FED. AID PROJECT		
CONTRACT NO.: 91358				
SCALE				
HORIZ. 1"=10'				
VERT. 1"=5'				



FINAL SURVEY	DATE
BY	
SURVEYED	
NOTE BOOK	
NO.	
TEMPLATE	
AREAS CHECKED	

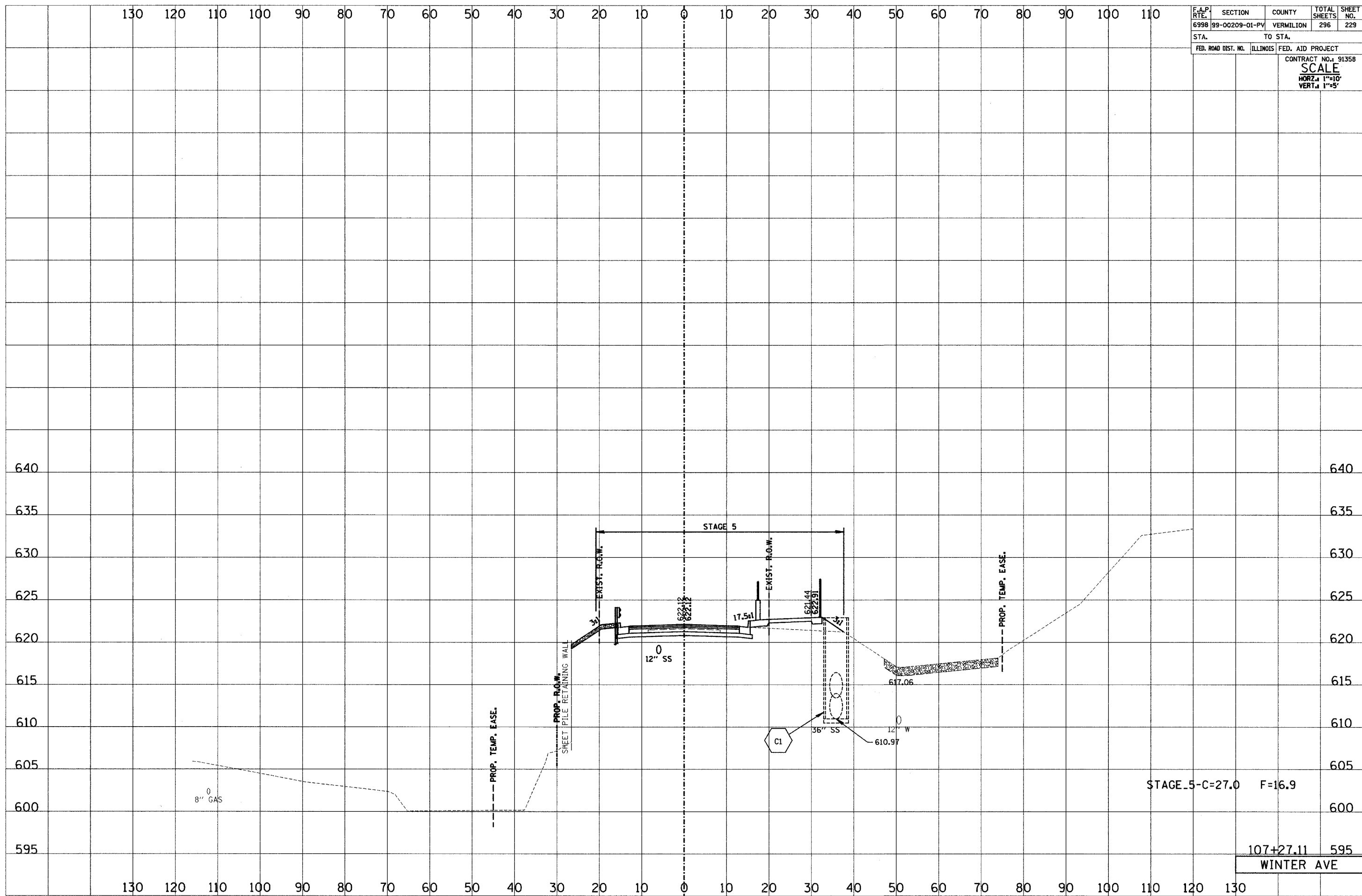
ORIGINAL SURVEY	DATE
BY	
SURVEYED	
NOTE BOOK	
NO.	
TEMPLATE	
AREAS CHECKED	

107+18.20 595
WINTER AVE

F.A.P. RTE.	SECTION	COUNTY	TOTAL SHEETS	SHEET NO.
6998	99-00209-01-PV	VERMILION	296	229
STA.		TO STA.		
FED. ROAD DIST. NO.	ILLINOIS	FED. AID PROJECT		
CONTRACT NO. 91358				
SCALE				
HORZ. 1"=10'				
VERT. 1"=5'				

FINAL SURVEY	DATE
NO. _____	_____
BY _____	_____
SURVEYED	DATE
NOTE BOOK	_____
NO. _____	_____
TEMPLATES	_____
AREAS CHECKED	_____

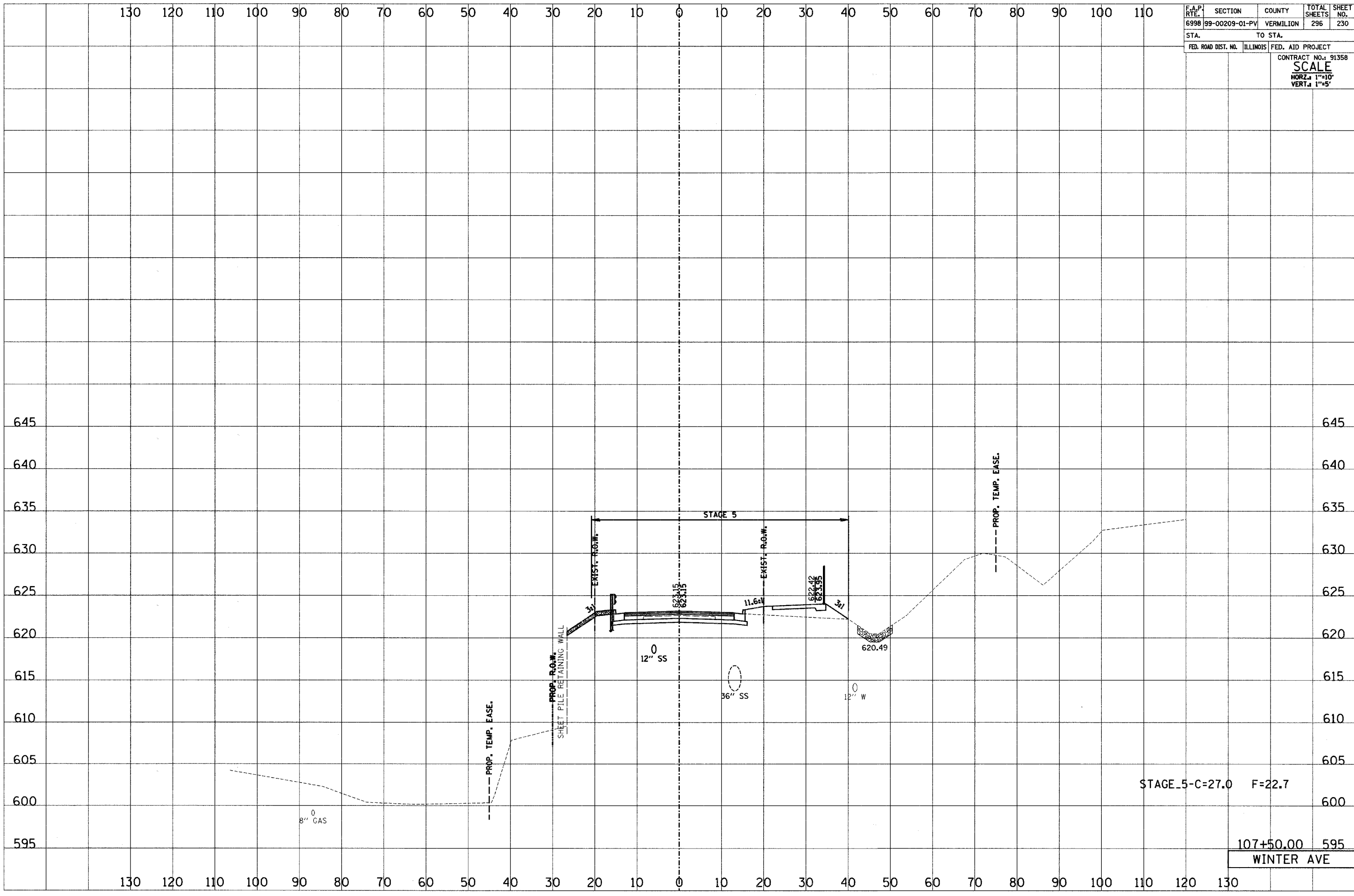
ORIGINAL SURVEY	DATE
NO. _____	_____
BY _____	_____
SURVEYED	DATE
NOTE BOOK	_____
NO. _____	_____
TEMPLATES	_____
AREAS CHECKED	_____



F.A.P. RTE.	SECTION	COUNTY	TOTAL SHEETS	SHEET NO.
6998	99-00209-01-PV	VERMILION	296	230
STA.		TO STA.		
FED. ROAD DIST. NO.		ILLINOIS FED. AID PROJECT		
		CONTRACT NO.: 91358		
SCALE				
HORZ. 1"=10'				
VERT. 1"=5'				

FINAL SURVEY	DATE
NOTE BOOK NO.	BY
SURVEYED	DATE
TEMPERATURE	BY
AREAS CHECKED	

ORIGINAL SURVEY	DATE
NOTE BOOK NO.	BY
SURVEYED	DATE
TEMPERATURE	BY
AREAS CHECKED	



STAGE_5-C=27.0 F=22.7

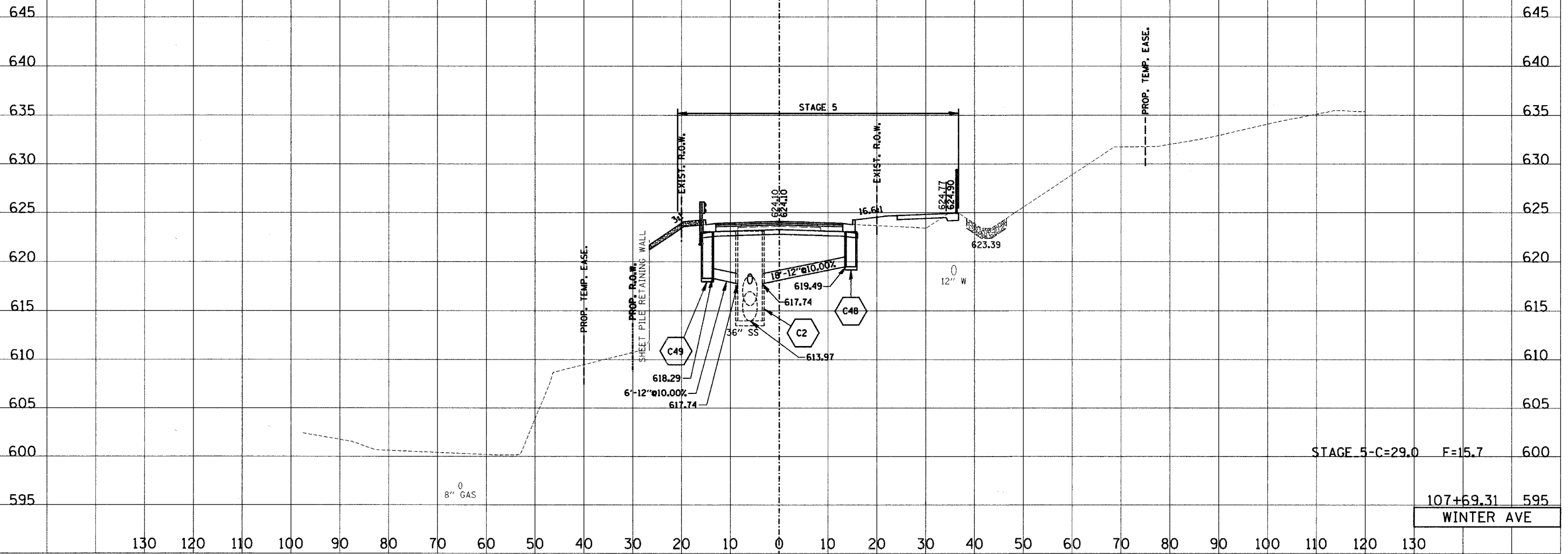
107+50.00 595
WINTER AVE

130 120 110 100 90 80 70 60 50 40 30 20 10 0 10 20 30 40 50 60 70 80 90 100 110

F.A.P. RTE.	SECTION	COUNTY	TOTAL SHEETS	SHEET NO.
6998	99-00209-01-PV	VERMILION	296	231
STA.		TO STA.		
FED. ROAD DIST. NO.		ILLINOIS FED. AID PROJECT		
		CONTRACT NO. 91358		
SCALE				
HORIZ. 1"=10'				
VERT. 1"=5'				

FINAL SURVEY	BY	DATE
NOTE BOOK NO.		
SURVEYED		
TEMPLATE		
AREAS CHECKED		

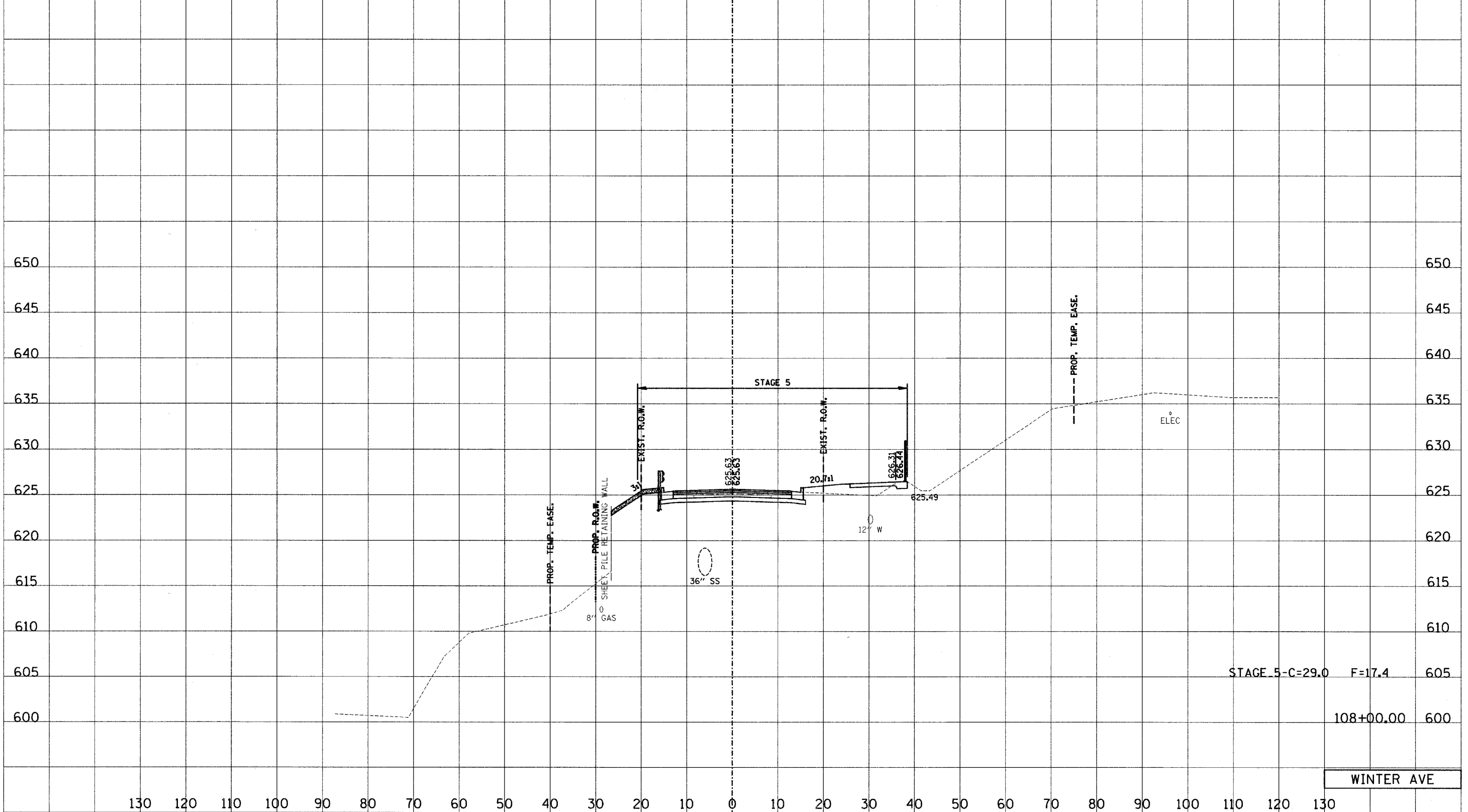
ORIGINAL SURVEY	BY	DATE
NOTE BOOK NO.		
SURVEYED		
TEMPLATE		
AREAS CHECKED		



130 120 110 100 90 80 70 60 50 40 30 20 10 0 10 20 30 40 50 60 70 80 90 100 110 120 130

130 120 110 100 90 80 70 60 50 40 30 20 10 0 10 20 30 40 50 60 70 80 90 100 110

F.A.P. RTE.	SECTION	COUNTY	TOTAL SHEETS	SHEET NO.
6998	99-00209-01-PV	VERMILION	296	232
STA.	TO STA.			
FED. ROAD DIST. NO.	ILLINOIS	FED. AID PROJECT	CONTRACT NO. 91358	
			SCALE HORIZ. 1"=10' VERT. 1"=5'	



DATE	
BY	
SURVEYED	
TEMPLATE	
AREAS CHECKED	
FINAL SURVEY NOTE BOOK NO.	

DATE	
BY	
ORIGINAL SURVEY NOTE BOOK NO.	
TEMPLATE	
AREAS CHECKED	

STAGE 5-C=29.0 F=17.4

108+00.00

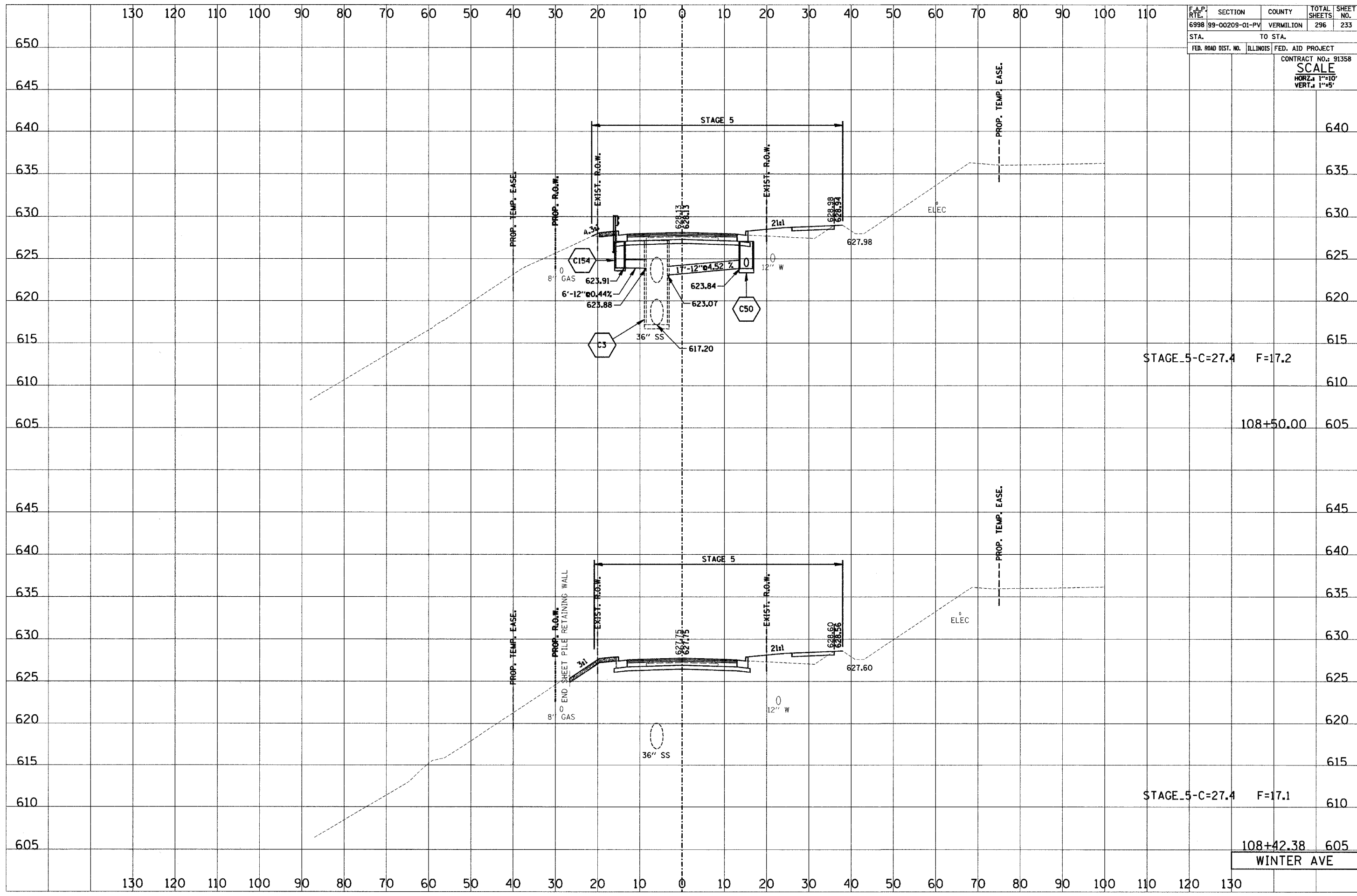
WINTER AVE

130 120 110 100 90 80 70 60 50 40 30 20 10 0 10 20 30 40 50 60 70 80 90 100 110 120 130

F.A.P. RTE.	SECTION	COUNTY	TOTAL SHEETS	SHEET NO.
6998	99-00209-01-PV	VERMILION	296	233
STA.		TO STA.		
FED. ROAD DIST. NO.		ILLINOIS FED. AID PROJECT		
		CONTRACT NO.: 91358		
		SCALE		
		HORIZ. 1"=10'		
		VERT. 1"=5'		

DATE	BY
SURVEYED	DATE
NOTE BOOK	NO.
AREAS CHECKED	

DATE	BY
SURVEYED	DATE
NOTE BOOK	NO.
AREAS CHECKED	

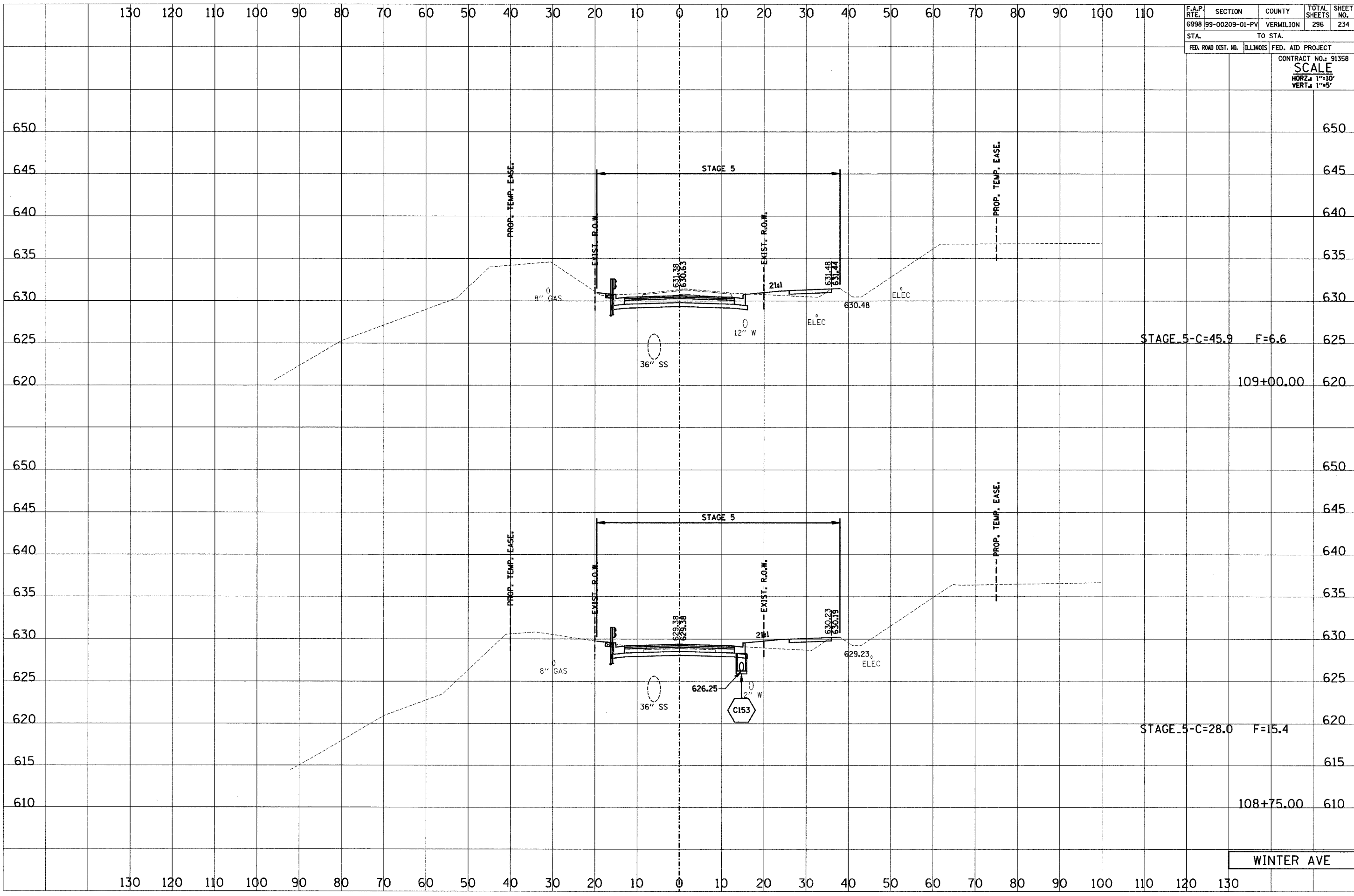


108+42.38 605
WINTER AVE

F.A.P. RTE.	SECTION	COUNTY	TOTAL SHEETS	SHEET NO.
6998	99-00209-01-PV	VERMILION	296	234
STA.		TO STA.		
FED. ROAD DIST. NO.		ILLINOIS FED. AID PROJECT		
CONTRACT NO.: 91358				
SCALE				
HORIZ. 1"=10'				
VERT. 1"=5'				

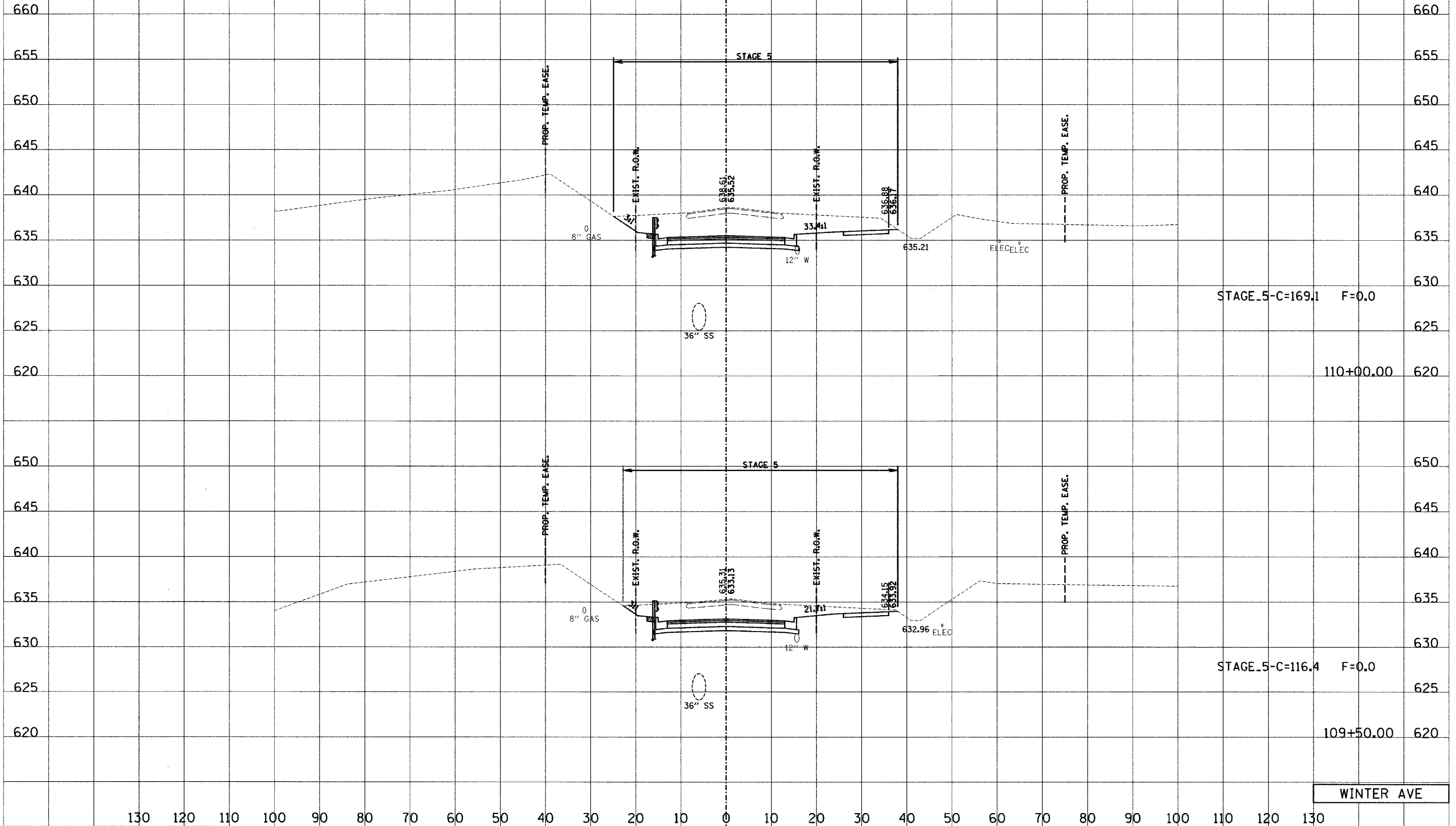
BY	DATE
SURVEYED	
NOTE BOOK	
NO.	

BY	DATE
SURVEYED	
NOTE BOOK	
NO.	



130 120 110 100 90 80 70 60 50 40 30 20 10 0 10 20 30 40 50 60 70 80 90 100 110

F.A.P. RTE. 6998	SECTION 99-00209-01-PV	COUNTY VERMILION	TOTAL SHEETS 296	SHEET NO. 235
STA.		TO STA.		
FED. ROAD DIST. NO.		ILLINOIS FED. AID PROJECT		
CONTRACT NO.: 91358				
SCALE				
HORIZ. 1"=10'				
VERT. 1"=5'				



DATE	
BY	
SURVEYED	
TEMPLATE	
AREAS CHECKED	
FINAL SURVEY NOTE BOOK NO.	

DATE	
BY	
SURVEYED	
TEMPLATE	
AREAS CHECKED	
ORIGINAL SURVEY NOTE BOOK NO.	

130 120 110 100 90 80 70 60 50 40 30 20 10 0 10 20 30 40 50 60 70 80 90 100 110 120 130

130 120 110 100 90 80 70 60 50 40 30 20 10 0 10 20 30 40 50 60 70 80 90 100 110

F.A.P. RTE.	SECTION	COUNTY	TOTAL SHEETS	SHEET NO.
6998	99-00209-01-PV	VERMILION	296	236
STA.		TO STA.		
FED. ROAD DIST. NO. ILLINOIS FED. AID PROJECT				
CONTRACT NO. 91358				
SCALE				
HORIZ. 1"=10'				
VERT. 1"=5'				

660

655

650

645

640

635

630

625

620

660

655

650

645

640

635

630

625

620

STAGE_5-C=171.5 F=0.0

111+00.00

STAGE_5-C=188.8 F=0.0

110+50.00

WINTER AVE

130 120 110 100 90 80 70 60 50 40 30 20 10 0 10 20 30 40 50 60 70 80 90 100 110 120 130

DATE	
BY	
FINAL SURVEY	
NOTE BOOK NO.	
AREAS CHECKED	

DATE	
BY	
ORIGINAL SURVEY	
NOTE BOOK NO.	
AREAS CHECKED	

PROP. TEMP. EASE.

STAGE 5

EXIST. R.O.W.

EXIST. R.O.W.

PROP. TEMP. EASE.

8" GAS

C160

635.69

6'-12" @ 0.44%

635.66

3/4"

642.10

639.10

12" W

36"

SS

626.95

C4

36.7±1

641.06

639.13

ELEC

20±1

PROP. TEMP. EASE.

STAGE 5

EXIST. R.O.W.

EXIST. R.O.W.

PROP. TEMP. EASE.

8" GAS

C160

640.81

637.51

3/4"

638.82

636.11

43.3±1

12" W

36"

SS

637.15

ELEC

36"

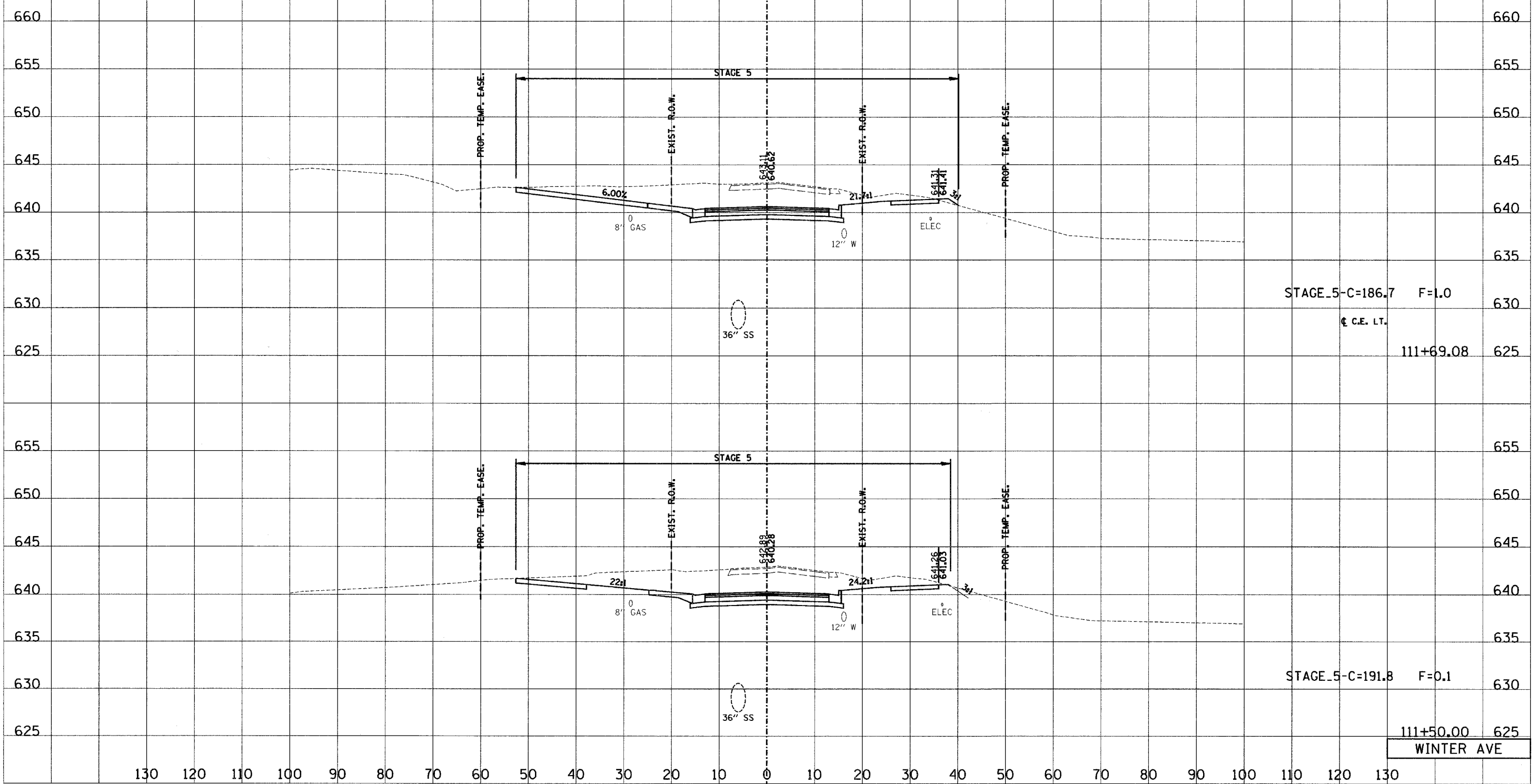
SS

130 120 110 100 90 80 70 60 50 40 30 20 10 0 10 20 30 40 50 60 70 80 90 100 110

F.A.P. RTE. 1	SECTION	COUNTY	TOTAL SHEETS	SHEET NO.
6998	99-00209-01-PV	VERMILION	296	237
STA.	TO STA.			
FED. ROAD DIST. NO.	ILLINOIS	FED. AID PROJECT	CONTRACT NO.: 91358	
SCALE				
HORIZ. 1"=10'				
VERT. 1"=5'				

DATE	
BY	
SURVEYED	
TEMPLATE	
AREAS CHECKED	
FINAL SURVEY NOTE BOOK NO.	

DATE	
BY	
SURVEYED	
TEMPLATE	
AREAS CHECKED	
ORIGINAL SURVEY NOTE BOOK NO.	

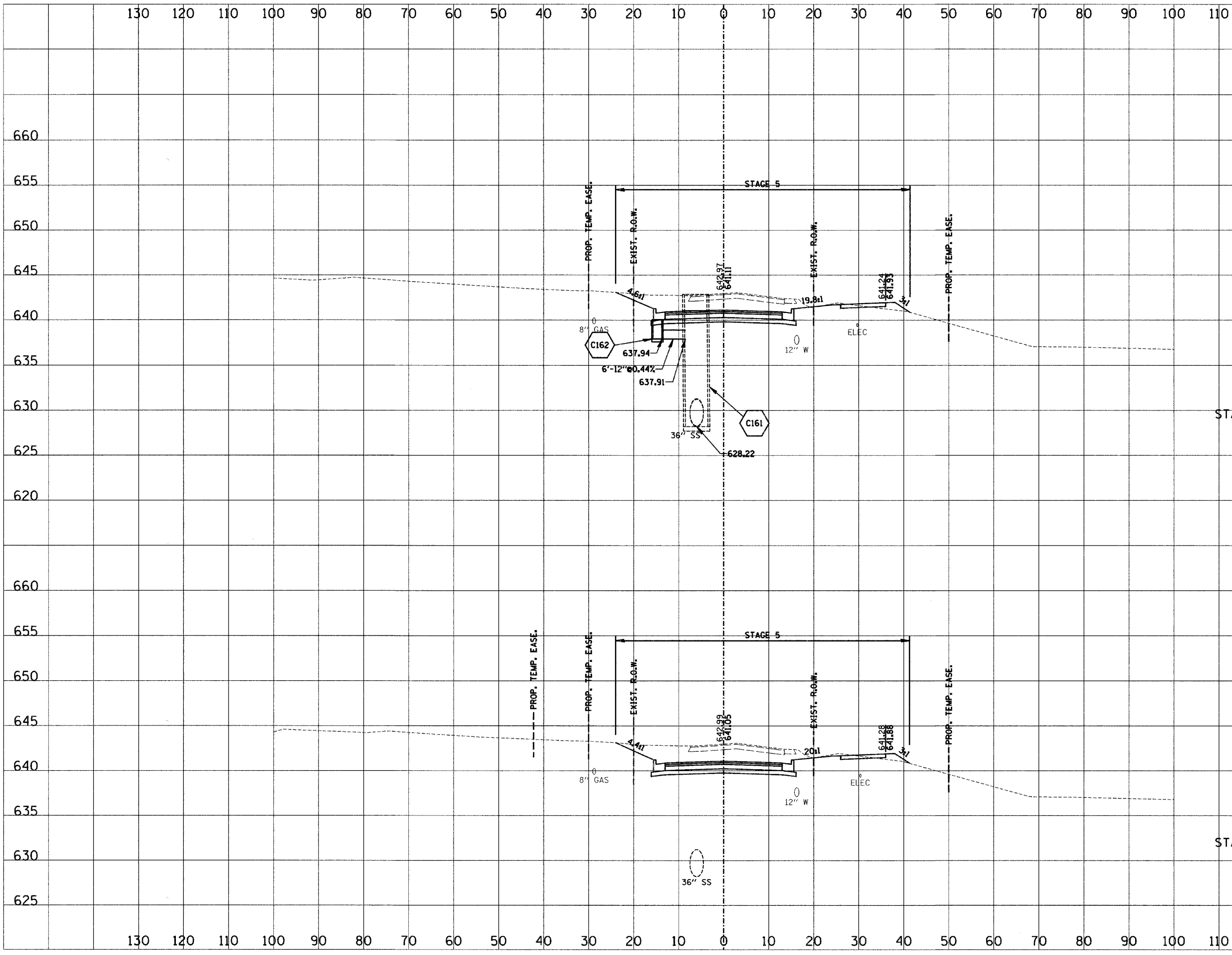


STAGE_5-C=186.7 F=1.0
 C.E. LT.
 111+69.08

STAGE_5-C=191.8 F=0.1
 111+50.00
 WINTER AVE

130 120 110 100 90 80 70 60 50 40 30 20 10 0 10 20 30 40 50 60 70 80 90 100 110 120 130

F.A.P. RTE. 1	SECTION	COUNTY	TOTAL SHEETS	SHEET NO.
6998	99-00209-01-PV	VERMILION	296	238
STA.		TO STA.		
FED. ROAD DIST. NO.		ILLINOIS FED. AID PROJECT		
CONTRACT NO.: 91358				
SCALE				
HORIZ. 1"=10'				
VERT. 1"=5'				



STAGE_5-C=93.2 F=3.4

112+05.00

STAGE_5-C=97.2 F=2.7

112+00.00

WINTER AVE

FINAL SURVEY NOTE BOOK NO. _____

BY _____ DATE _____

SURVEYED _____

TEMPLATE _____

AREAS CHECKED _____

ORIGINAL SURVEY NOTE BOOK NO. _____

BY _____ DATE _____

SURVEYED _____

TEMPLATE _____

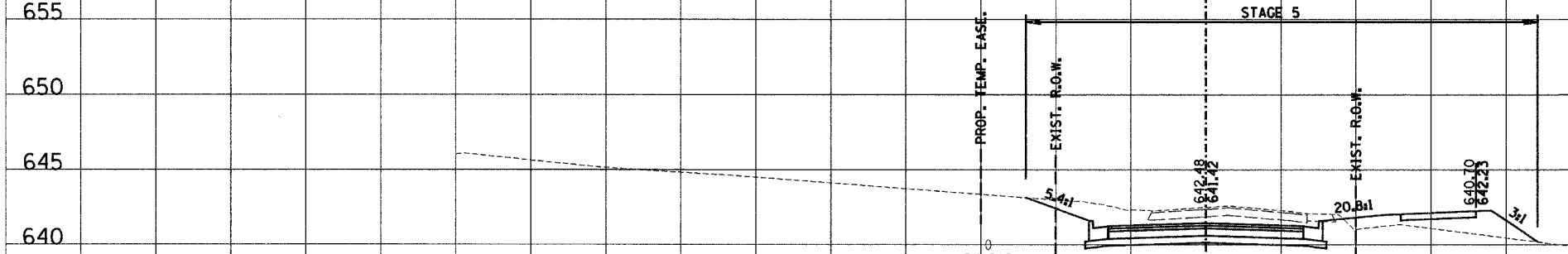
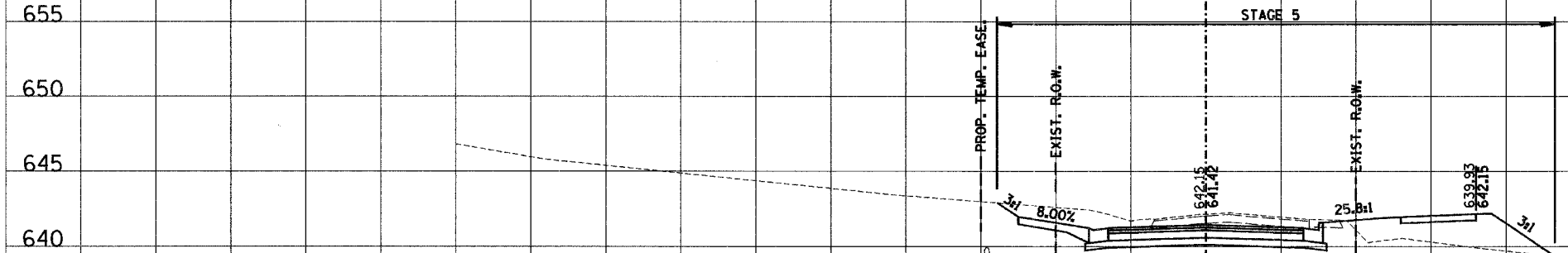
AREAS CHECKED _____

130 120 110 100 90 80 70 60 50 40 30 20 10 0 10 20 30 40 50 60 70 80 90 100 110

F.A.P. RTE. 1	SECTION	COUNTY	TOTAL SHEETS	SHEET NO.
6998	99-00209-01-PV	VERMILION	296	239
STA.	TO STA.			
FED. ROAD DIST. NO.	ILLINOIS	FED. AID PROJECT		
		CONTRACT NO. 91358		
		SCALE		
		HORIZ. 1"=10'		
		VERT. 1"=5'		

DATE	
BY	
FINAL SURVEY	
NOTE BOOK	
NO.	

660
655
650
645
640
635
630
625
655
650
645
640
635
630
625



STAGE_5-C=65.5 F=38.1

P.E. LT.

112+90.00

STAGE_5-C=66.2 F=20.9

112+50.00

WINTER AVE

130 120 110 100 90 80 70 60 50 40 30 20 10 0 10 20 30 40 50 60 70 80 90 100 110 120 130

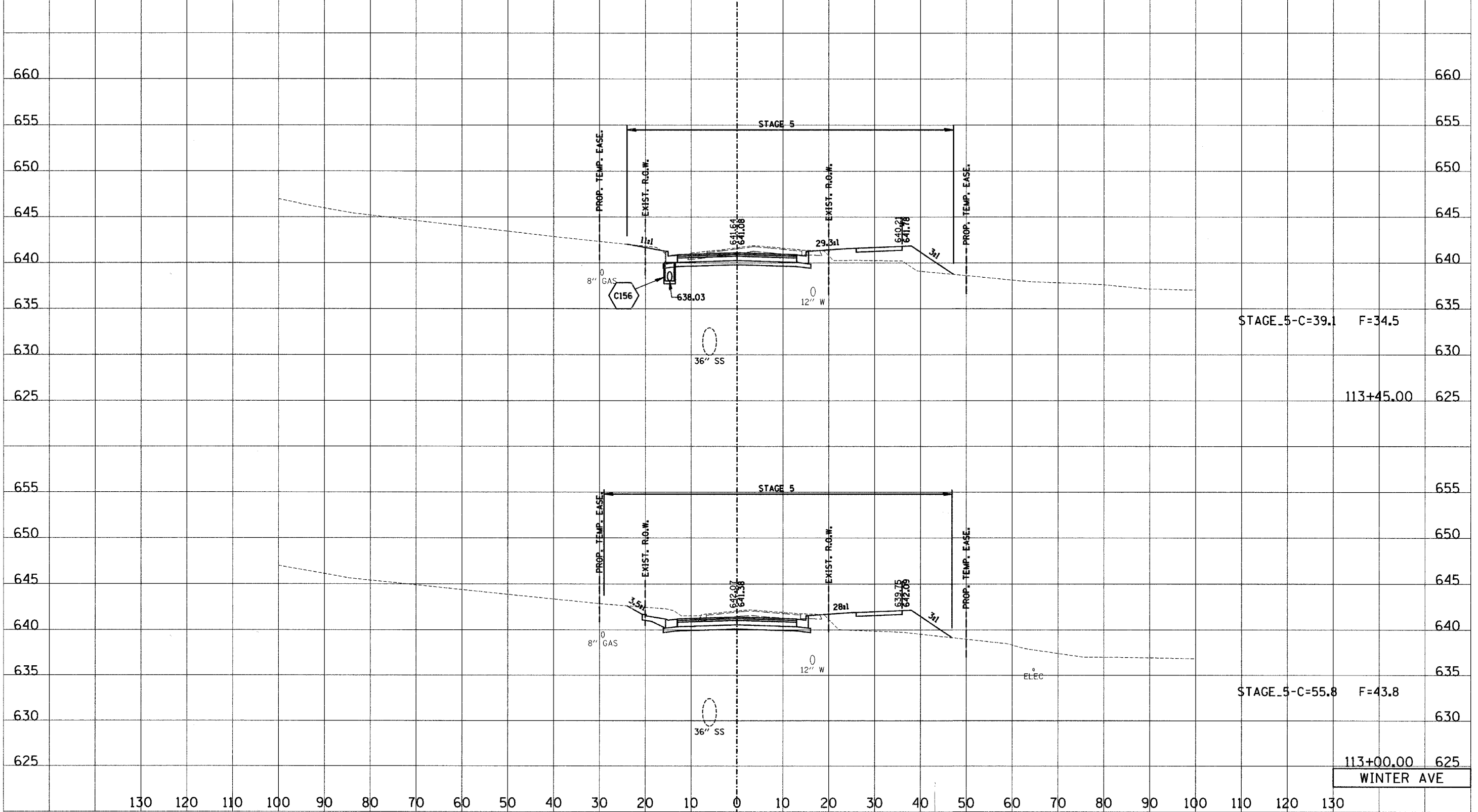
DATE	
BY	
ORIGINAL SURVEY	
NOTE BOOK	
NO.	

130 120 110 100 90 80 70 60 50 40 30 20 10 0 10 20 30 40 50 60 70 80 90 100 110

F.A.P. RTE.	SECTION	COUNTY	TOTAL SHEETS	SHEET NO.
6998	99-00209-01-PV	VERMILION	296	240
STA.		TO STA.		
FED. ROAD DIST. NO.		ILLINOIS FED. AID PROJECT		
CONTRACT NO.: 91358				
SCALE				
HORIZ. 1"=10'				
VERT. 1"=5'				

FINAL SURVEY DATE
 SURVEYED BY
 SURVEY NO.
 DATE
 SURVEYED BY
 SURVEY NO.
 DATE

ORIGINAL SURVEY DATE
 SURVEYED BY
 SURVEY NO.
 DATE
 SURVEYED BY
 SURVEY NO.
 DATE



STAGE_5-C=39.1 F=34.5

113+45.00

STAGE_5-C=55.8 F=43.8

113+00.00

WINTER AVE

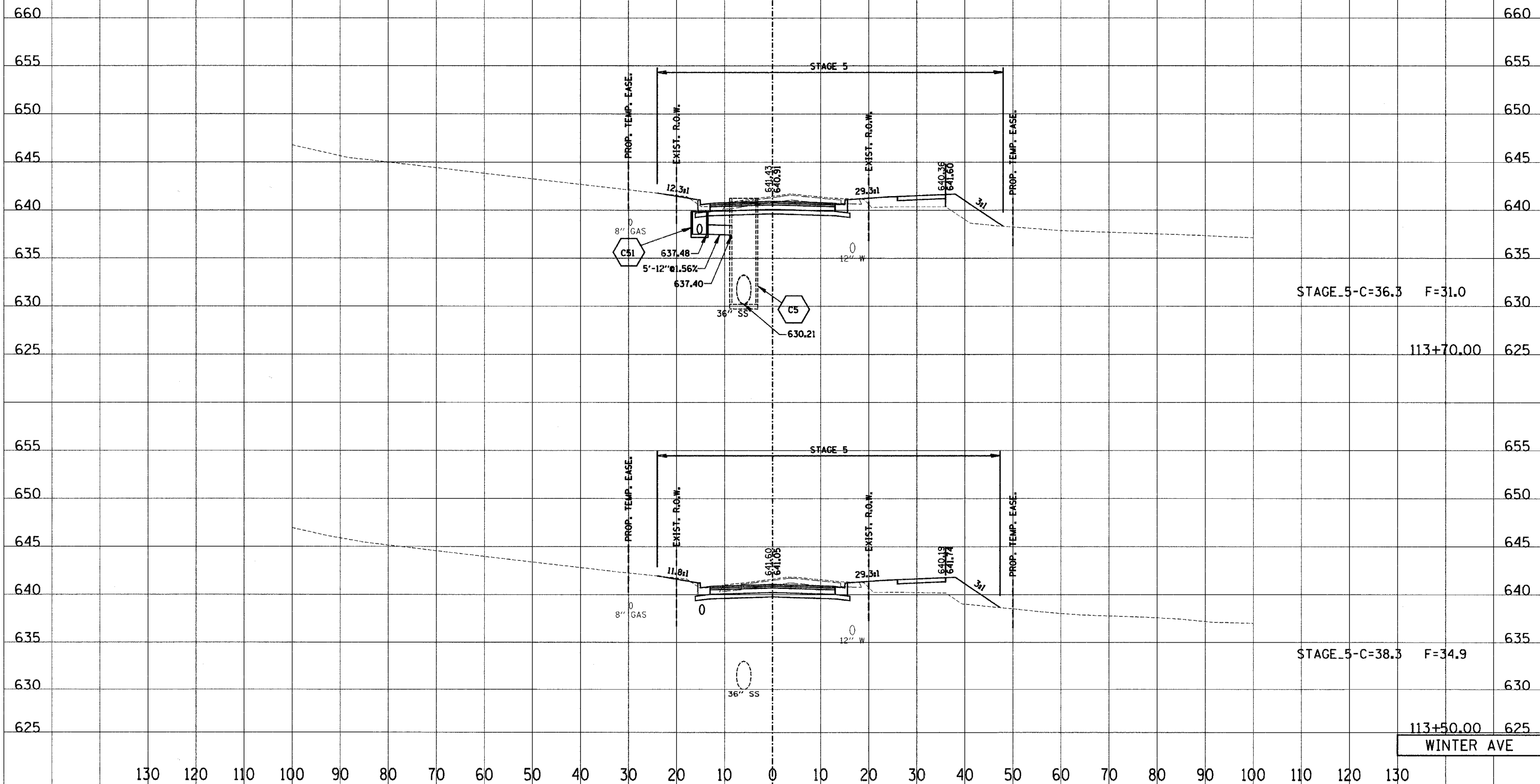
130 120 110 100 90 80 70 60 50 40 30 20 10 0 10 20 30 40 50 60 70 80 90 100 110 120 130

130 120 110 100 90 80 70 60 50 40 30 20 10 0 10 20 30 40 50 60 70 80 90 100 110

F.A.P. No.	SECTION	COUNTY	TOTAL SHEETS	SHEET NO.
6998	99-00209-01-PV	VERMILION	296	241
STA.	TO STA.		CONTRACT NO.: 91358	
FED. ROAD DIST. NO.	ILLINOIS	FED. AID PROJECT	SCALE	
			HORIZ. 1"=10'	
			VERT. 1"=5'	

DATE	BY
SURVEYED	BY
TEMPLATE	
NO. BOOK	
AREAS CHECKED	

DATE	BY
SURVEYED	BY
TEMPLATE	
NO. BOOK	
AREAS CHECKED	



130 120 110 100 90 80 70 60 50 40 30 20 10 0 10 20 30 40 50 60 70 80 90 100 110 120 130

113+50.00 625
WINTER AVE

130 120 110 100 90 80 70 60 50 40 30 20 10 0 10 20 30 40 50 60 70 80 90 100 110

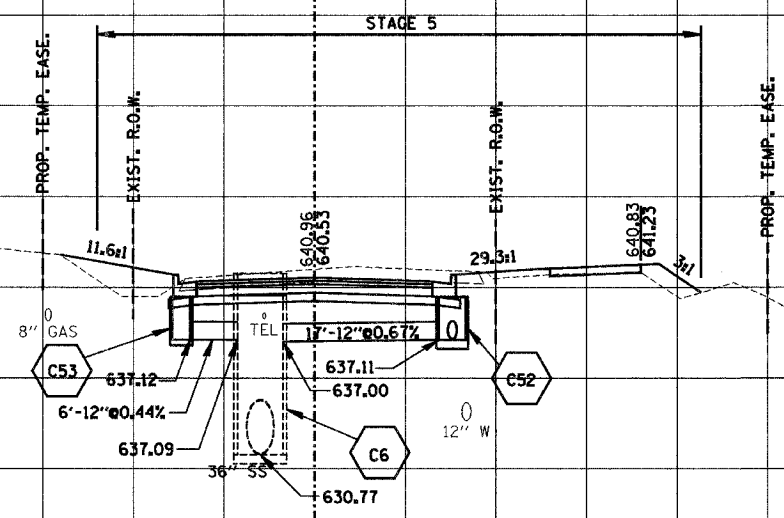
F.A.P. RTE. 1	SECTION	COUNTY	TOTAL SHEETS	SHEET NO.
6998	99-00209-01-PV	VERMILION	296	242
STA.		TO STA.		
FED. ROAD DIST. NO.		ILLINOIS FED. AID PROJECT		
		CONTRACT NO.: 91358		
		SCALE		
		HORIZ. 1"=10'		
		VERT. 1"=5'		

DATE	
BY	
SURVEYED	
TEMPLATE	
AREAS CHECKED	
NO.	

DATE	
BY	
SURVEYED	
TEMPLATE	
AREAS CHECKED	
NO.	

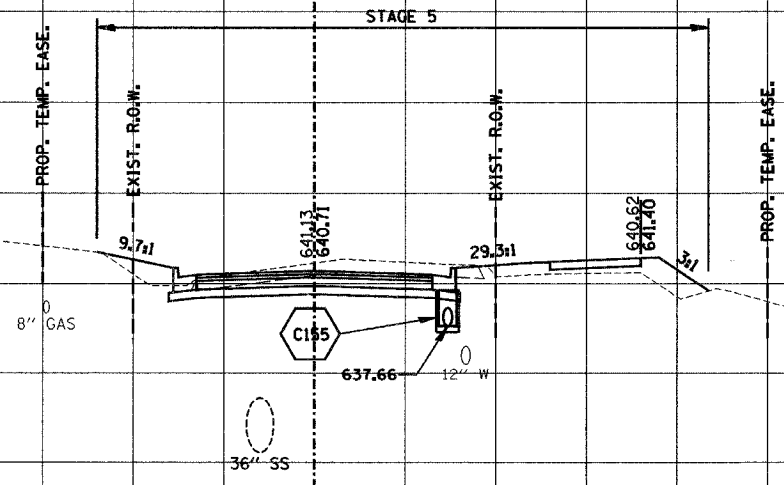
660
655
650
645
640
635
630
625
655
650
645
640
635
630
625

130 120 110 100 90 80 70 60 50 40 30 20 10 0 10 20 30 40 50 60 70 80 90 100 110 120 130



STAGE_5-C=35.7 F=22.5

114+25.00



STAGE_5-C=31.5 F=22.7

114+00.00

WINTER AVE

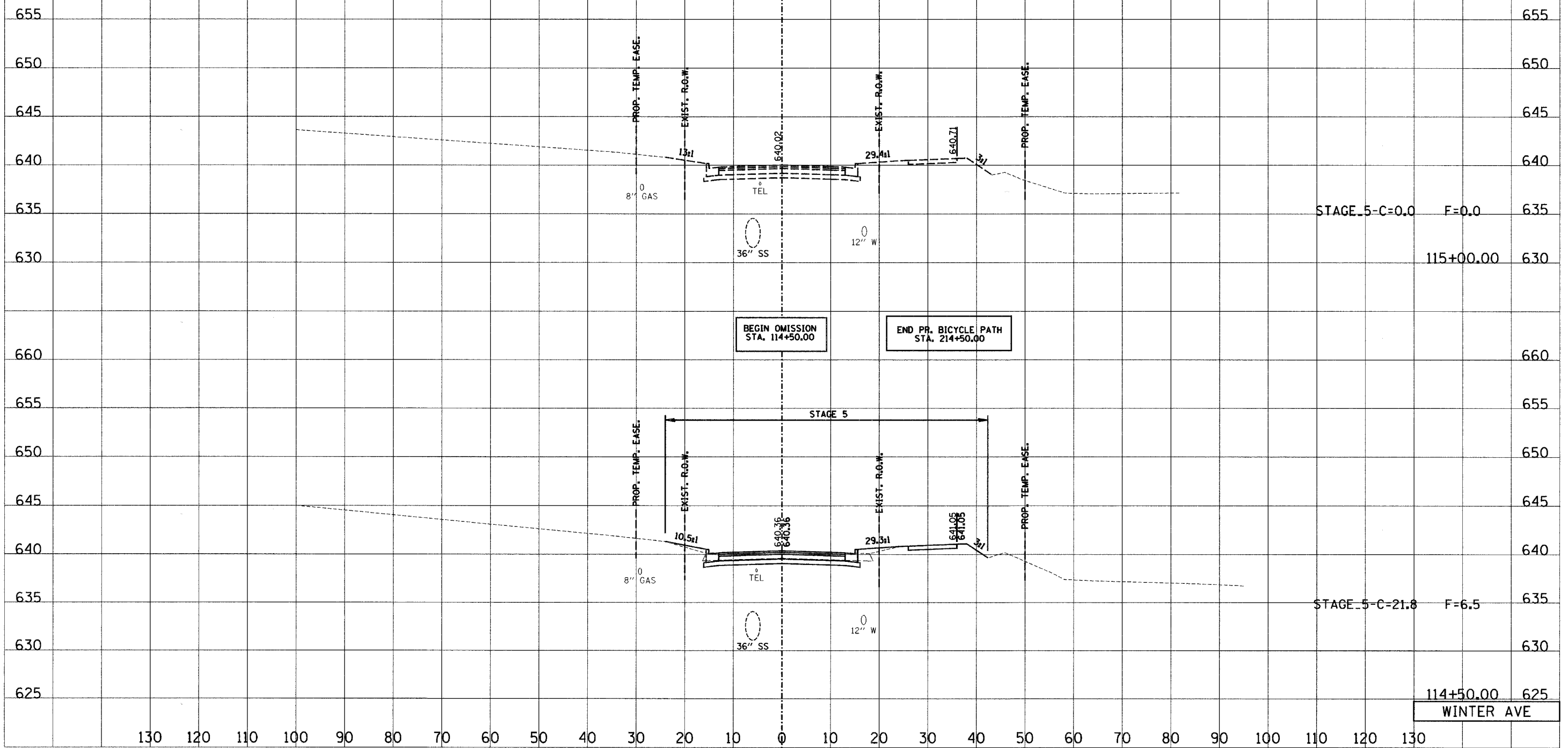
660
655
650
645
640
635
630
625
655
650
645
640
635
630
625

130 120 110 100 90 80 70 60 50 40 30 20 10 0 10 20 30 40 50 60 70 80 90 100 110

F.A.P. RTE. 1	SECTION 99-00209-01-PV	COUNTY VERMILION	TOTAL SHEETS 296	SHEET NO. 243
STA. TO STA.		FED. AID PROJECT		
		CONTRACT NO. 91358		
		SCALE HORZ. 1"=10' VERT. 1"=5'		

FINAL SURVEY	DATE
BY	
SURVEYED	
TEMPERATURE	
AREAS CHECKED	
NO.	

ORIGINAL SURVEY	DATE
BY	
SURVEYED	
TEMPERATURE	
AREAS CHECKED	
NO.	



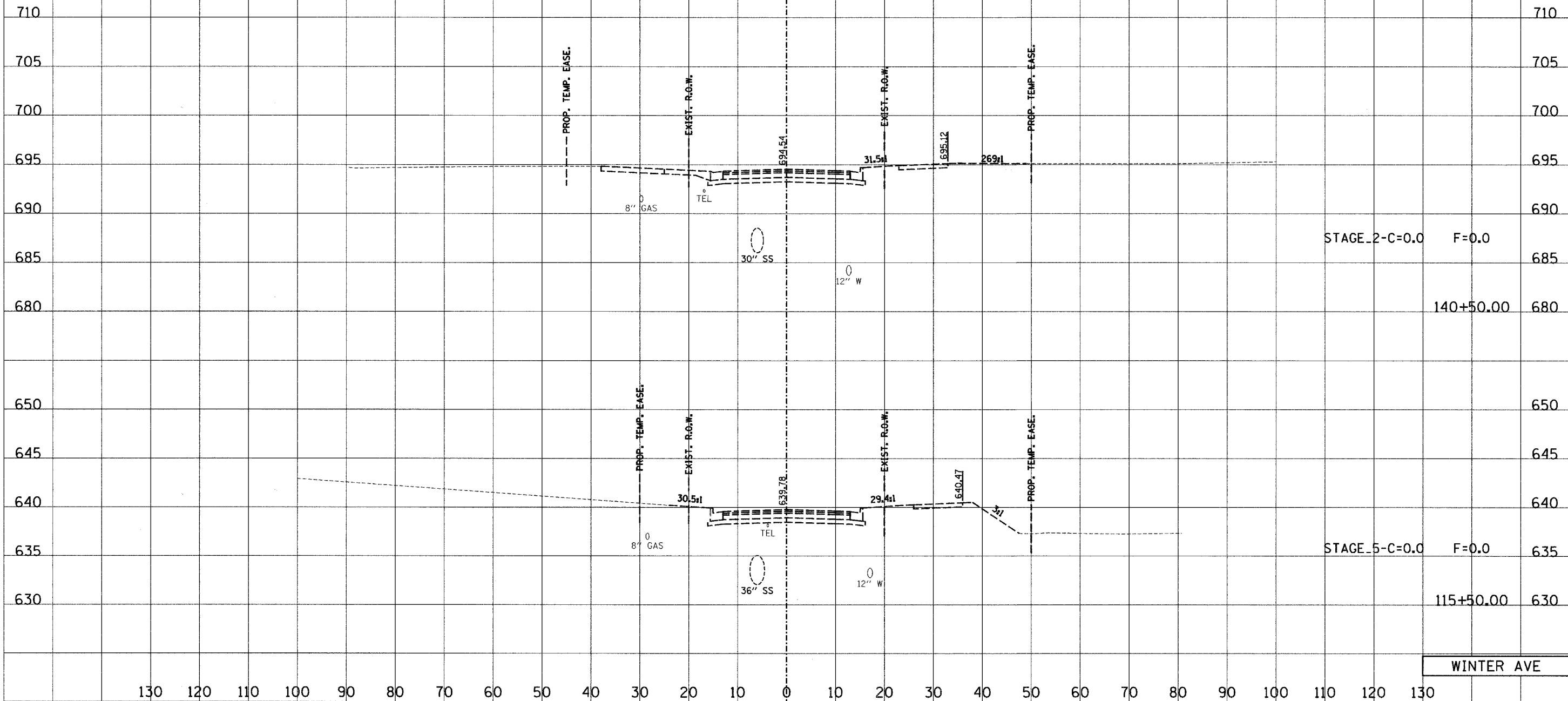
130 120 110 100 90 80 70 60 50 40 30 20 10 0 10 20 30 40 50 60 70 80 90 100 110 120 130

130 120 110 100 90 80 70 60 50 40 30 20 10 0 10 20 30 40 50 60 70 80 90 100 110

F.A.P. RTE. 6998	SECTION 99-00209-01-PV	COUNTY VERMILION	TOTAL SHEETS 296	SHEET NO. 244
STA.		TO STA.		
FED. ROAD DIST. NO.		ILLINOIS	FED. AID PROJECT	
		CONTRACT NO. 91358		SCALE
				HORIZ. 1"=10'
				VERT. 1"=5'

FINAL SURVEY NOTE BOOK NO.	DATE
BY	
SURVEYED	
TEMPLATE	
AREAS CHECKED	

ORIGINAL SURVEY NOTE BOOK NO.	DATE
BY	
SURVEYED	
TEMPLATE	
AREAS CHECKED	



STAGE_2-C=0.0	F=0.0	140+50.00	680
STAGE_5-C=0.0	F=0.0	115+50.00	630

WINTER AVE

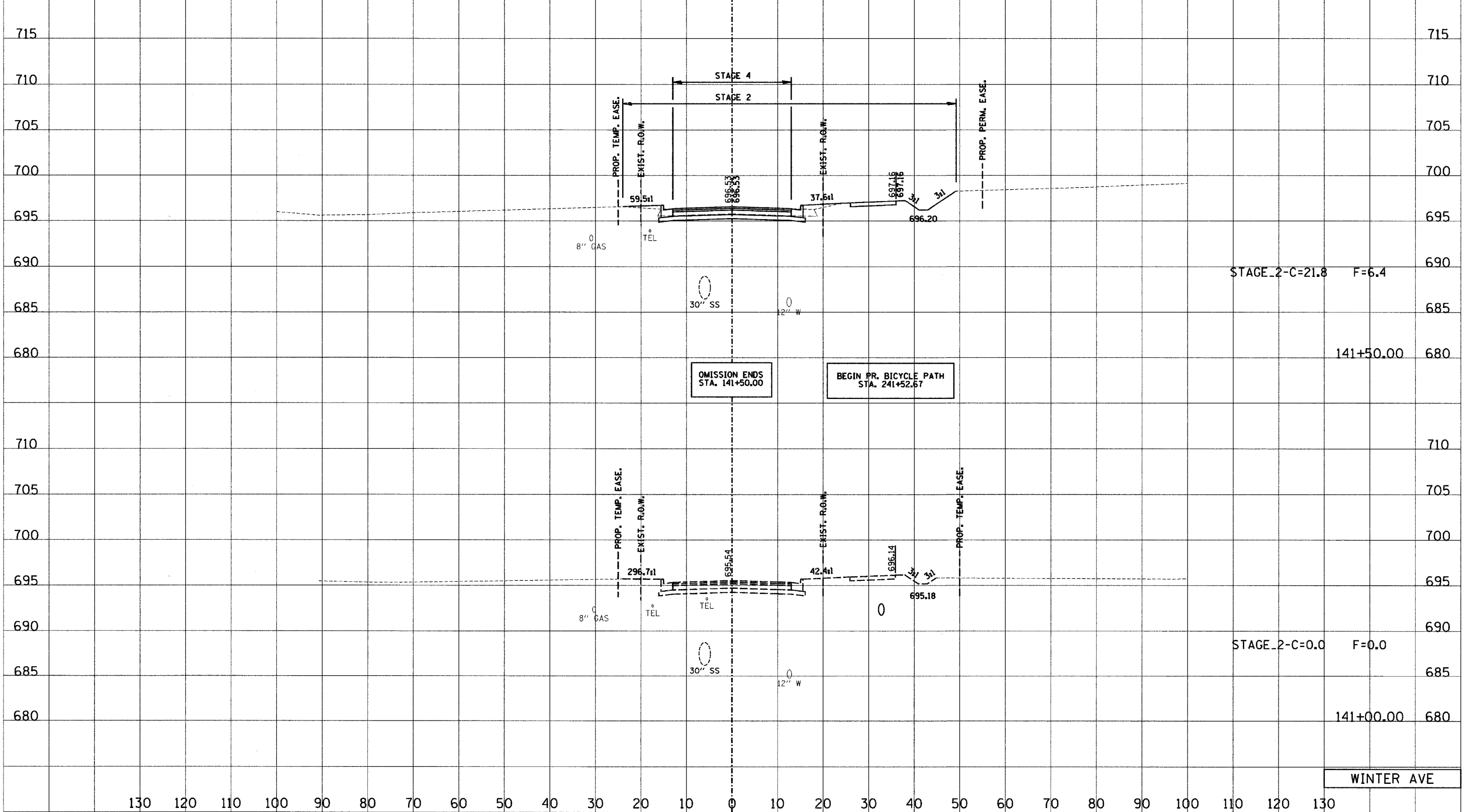
130 120 110 100 90 80 70 60 50 40 30 20 10 0 10 20 30 40 50 60 70 80 90 100 110 120 130

130 120 110 100 90 80 70 60 50 40 30 20 10 0 10 20 30 40 50 60 70 80 90 100 110

F.A.P. RTE. 1	SECTION	COUNTY	TOTAL SHEETS	SHEET NO.
6998	99-00209-01-PV	VERMILION	296	245
STA.		TO STA.		
FED. ROAD DIST. NO.		ILLINOIS	FED. AID PROJECT	
CONTRACT NO.: 91358				
SCALE				
HORZ. 1"=10'				
VERT. 1"=5'				

FINAL SURVEY	DATE
SURVEYED BY	
NOTE BOOK NO.	
TEMPLATE AREAS CHECKED	

ORIGINAL SURVEY	DATE
SURVEYED BY	
NOTE BOOK NO.	
TEMPLATE AREAS CHECKED	



130 120 110 100 90 80 70 60 50 40 30 20 10 0 10 20 30 40 50 60 70 80 90 100 110 120 130

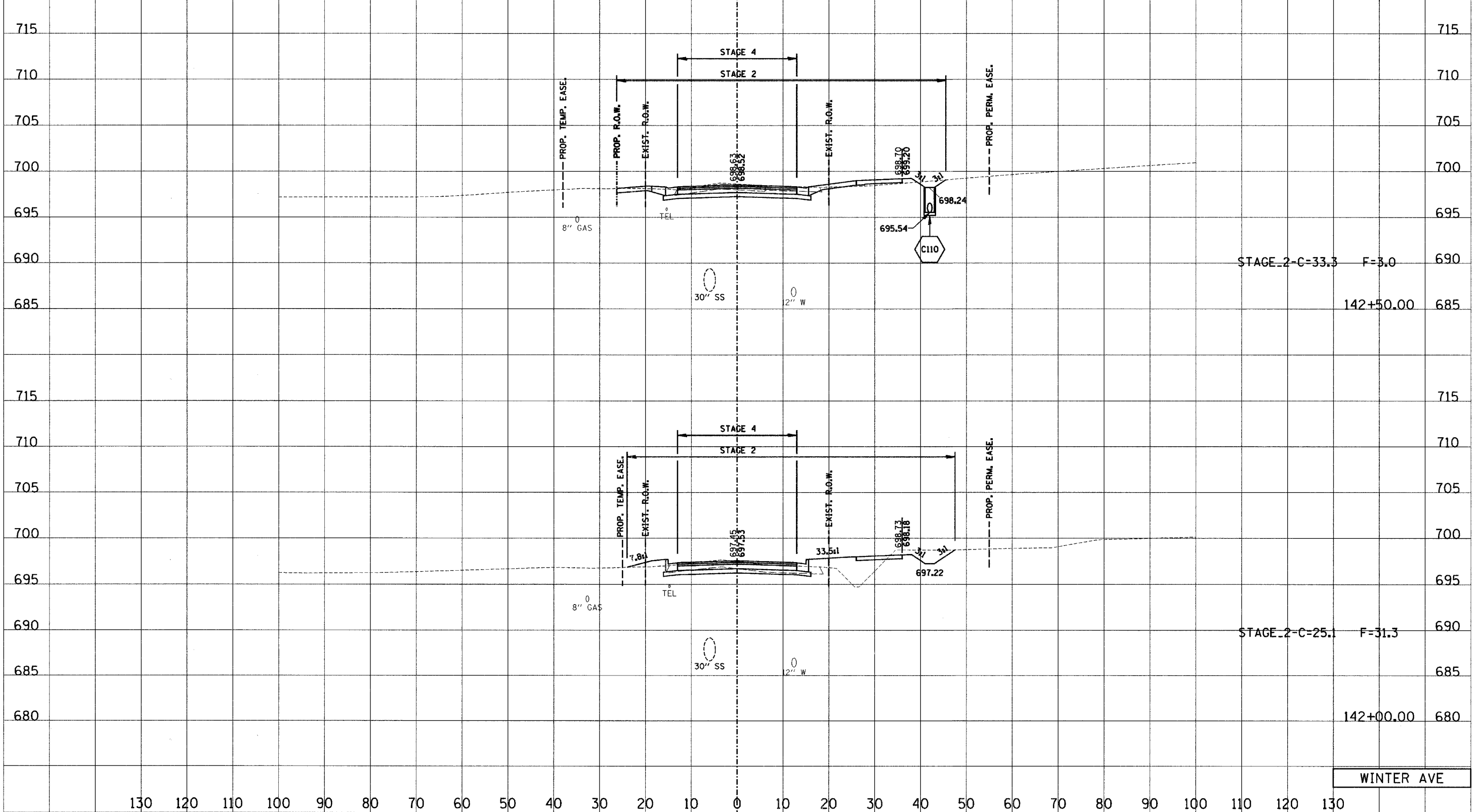
WINTER AVE

130 120 110 100 90 80 70 60 50 40 30 20 10 0 10 20 30 40 50 60 70 80 90 100 110

F.A.P. RTE. 6998	SECTION 99-00209-01-PV	COUNTY VERMILION	TOTAL SHEETS 296	SHEET NO. 246
STA. TO STA.		FED. ROAD DIST. NO. ILLINOIS FED. AID PROJECT		
CONTRACT NO.: 91358				
SCALE				
HORIZ. 1"=10'				
VERT. 1"=5'				

BY	DATE
SURVEYED	
TEMPLATE	
AREAS	
CHECKED	

BY	DATE
SURVEYED	
TEMPLATE	
AREAS	
CHECKED	



STAGE_2-C-33.3 F=3.0

142+50.00

STAGE_2-C-25.1 F=31.3

142+00.00

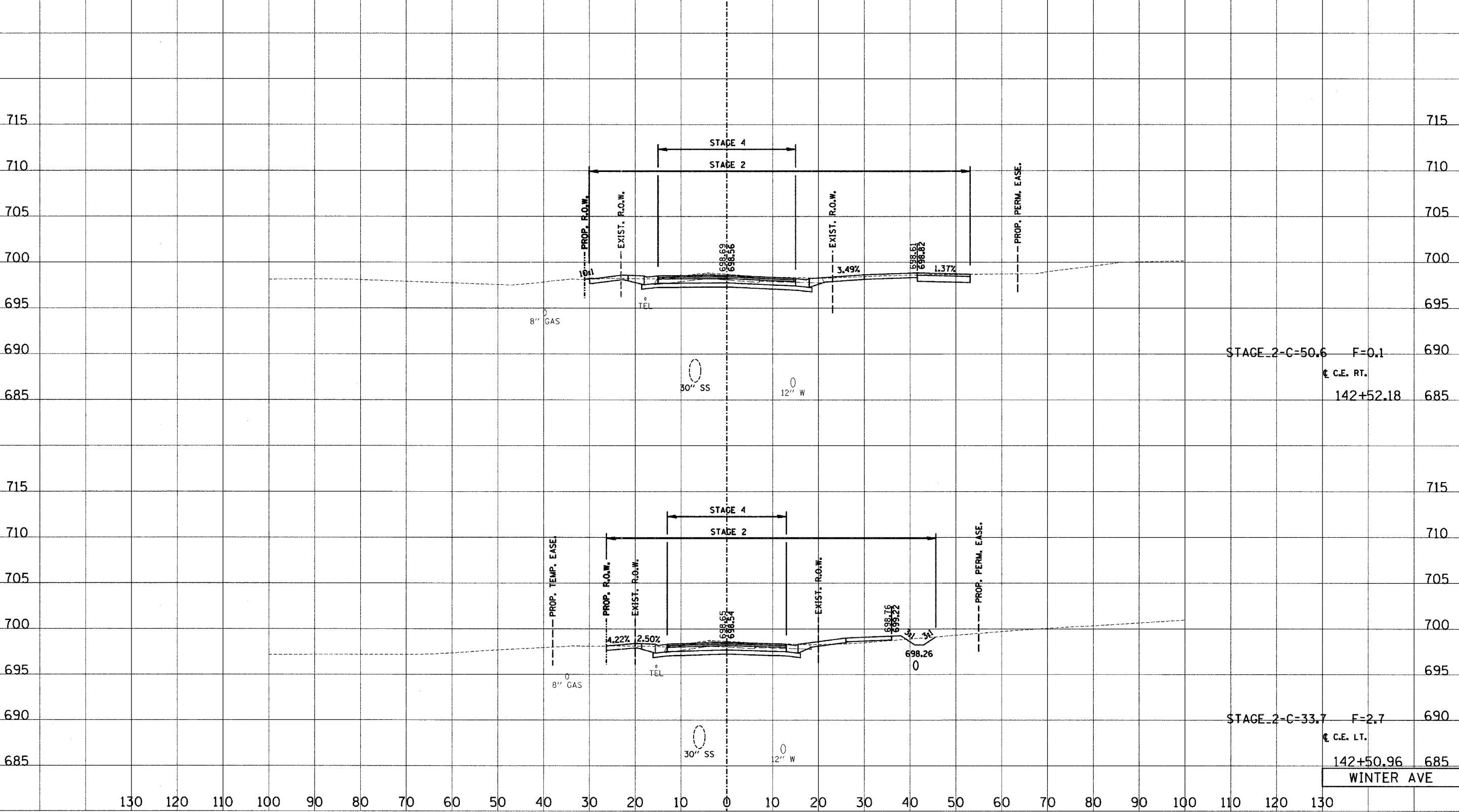
WINTER AVE

130 120 110 100 90 80 70 60 50 40 30 20 10 0 10 20 30 40 50 60 70 80 90 100 110 120 130

130 120 110 100 90 80 70 60 50 40 30 20 10 0 10 20 30 40 50 60 70 80 90 100 110

F.A.P. RTE.	SECTION	COUNTY	TOTAL SHEETS	SHEET NO.
6998	99-00209-01-PV	VERMILION	296	247
STA. TO STA.			FED. AID PROJECT	

CONTRACT NO.: 91358
 SCALE
 HORZ. 1"=10'
 VERT. 1"=5'



BY	DATE

BY	DATE

130 120 110 100 90 80 70 60 50 40 30 20 10 0 10 20 30 40 50 60 70 80 90 100 110 120 130

142+52.18
 C.E. RT.
 F=0.1

142+50.96
 C.E. LT.
 F=2.7

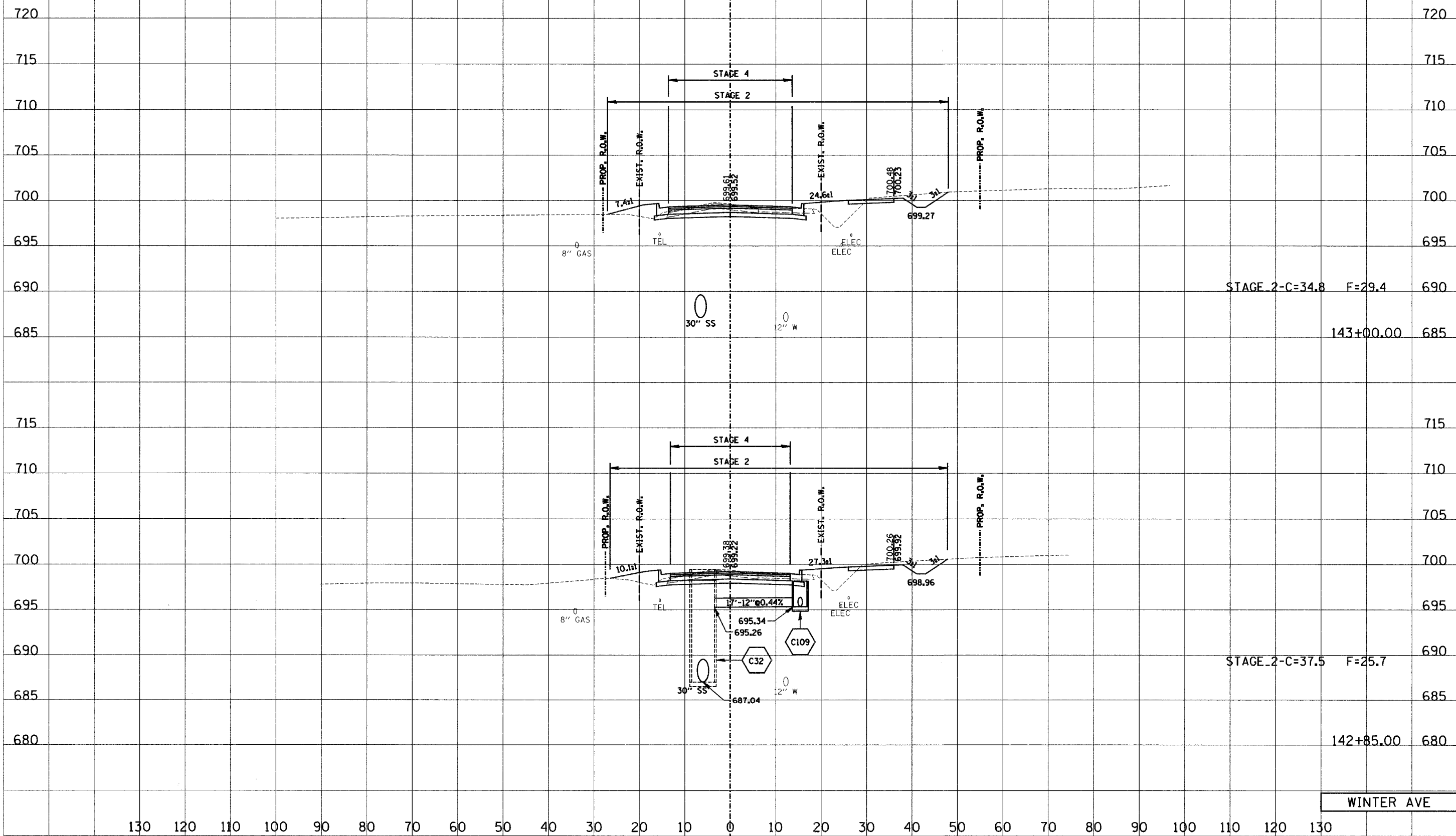
WINTER AVE

130 120 110 100 90 80 70 60 50 40 30 20 10 0 10 20 30 40 50 60 70 80 90 100 110

F.A.P. RTE.	SECTION	COUNTY	TOTAL SHEETS	SHEET NO.
6998	99-00209-01-PV	VERMILION	296	248
STA.	TO STA.			
FED. ROAD DIST. NO.	ILLINOIS	FED. AID PROJECT	CONTRACT NO.: 91358	
SCALE				
HORZ. 1"=10'				
VERT. 1"=5'				

DATE	
BY	
DATE	
BY	
DATE	
BY	
DATE	
BY	

DATE	
BY	
DATE	
BY	
DATE	
BY	
DATE	
BY	



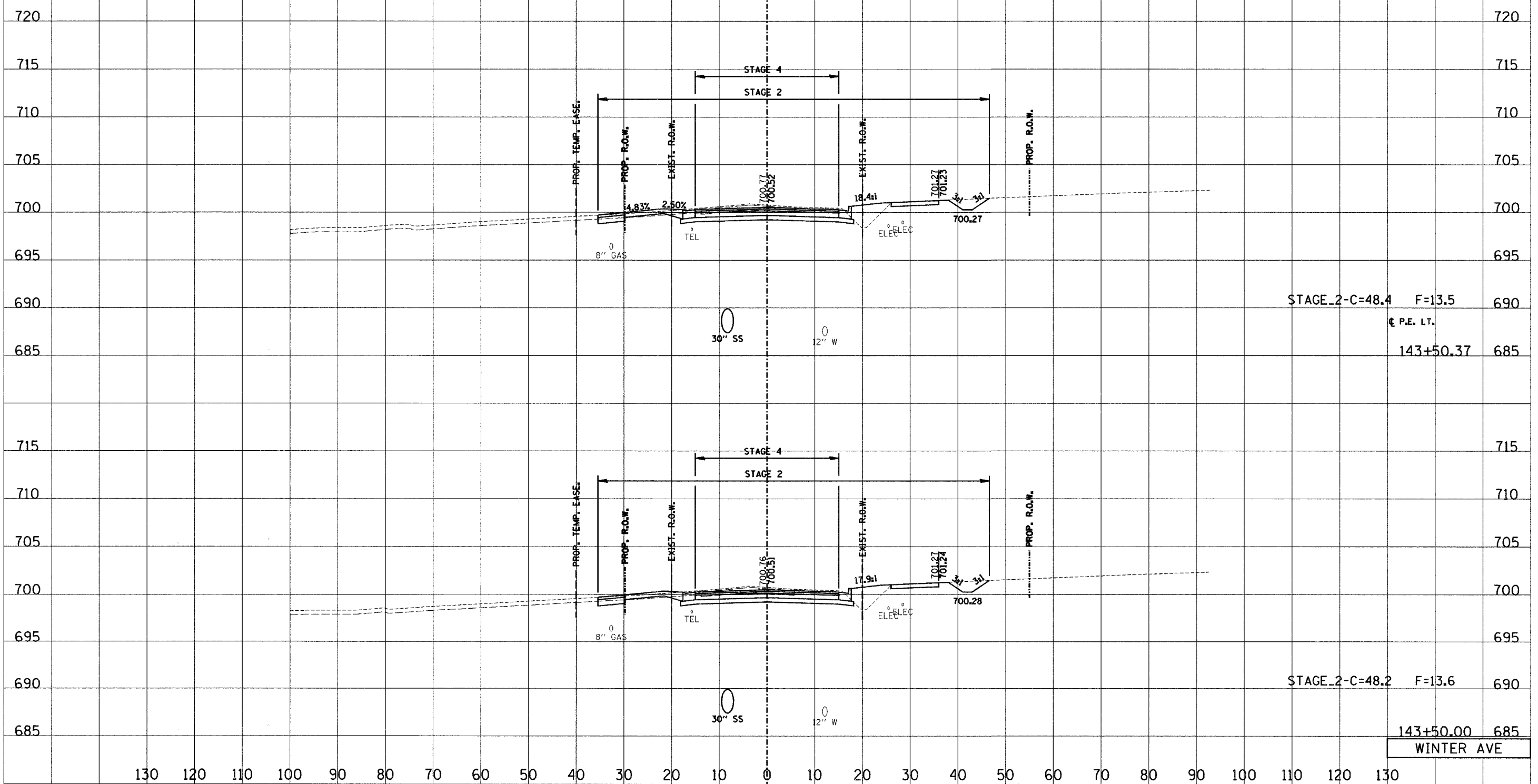
WINTER AVE

130 120 110 100 90 80 70 60 50 40 30 20 10 0 10 20 30 40 50 60 70 80 90 100 110

F.A.P. RTE. 1	SECTION	COUNTY	TOTAL SHEETS	SHEET NO.
6998	99-00209-01-PV	VERMILION	296	249
STA.		TO STA.		
FED. ROAD DIST. NO.		ILLINOIS FED. AID PROJECT		
CONTRACT NO. 91358				
SCALE				
HORIZ. 1"=10'				
VERT. 1"=5'				

FINAL SURVEY	DATE
SURVEYED	BY
NOTE BOOK	
NO.	
AREAS CHECKED	

ORIGINAL SURVEY	DATE
SURVEYED	BY
NOTE BOOK	
NO.	
AREAS CHECKED	



STAGE_2-C=48.4 F=13.5
 P.E. L.T.
 143+50.37

STAGE_2-C=48.2 F=13.6
 143+50.00

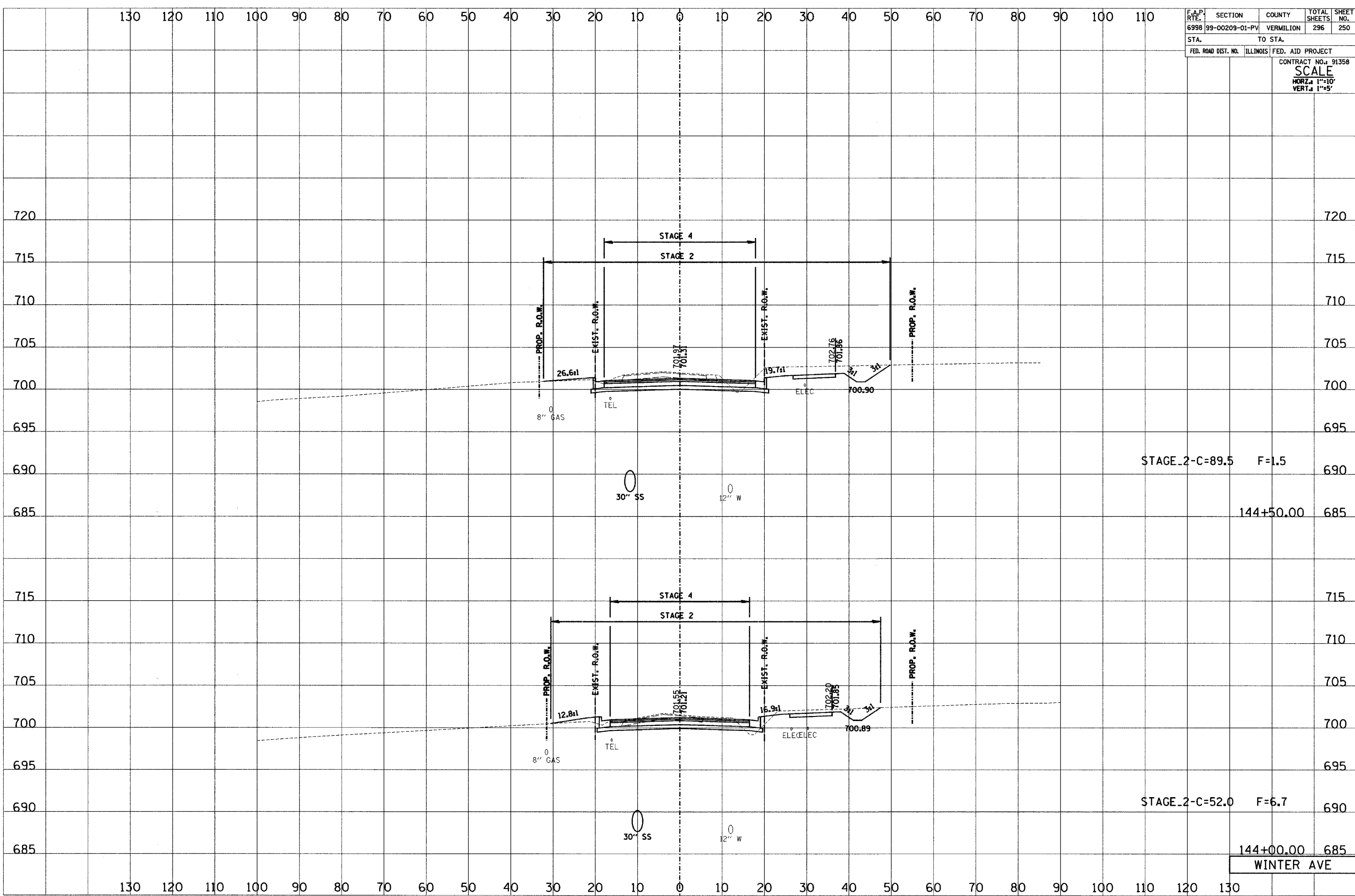
WINTER AVE

130 120 110 100 90 80 70 60 50 40 30 20 10 0 10 20 30 40 50 60 70 80 90 100 110 120 130

F.A.P. RTE.	SECTION	COUNTY	TOTAL SHEETS	SHEET NO.
6998	99-00209-01-PV	VERMILION	296	250
STA.		TO STA.		
FED. ROAD DIST. NO.		ILLINOIS FED. AID PROJECT		
CONTRACT NO. 91358				
SCALE				
HORIZ. 1"=10'				
VERT. 1"=5'				

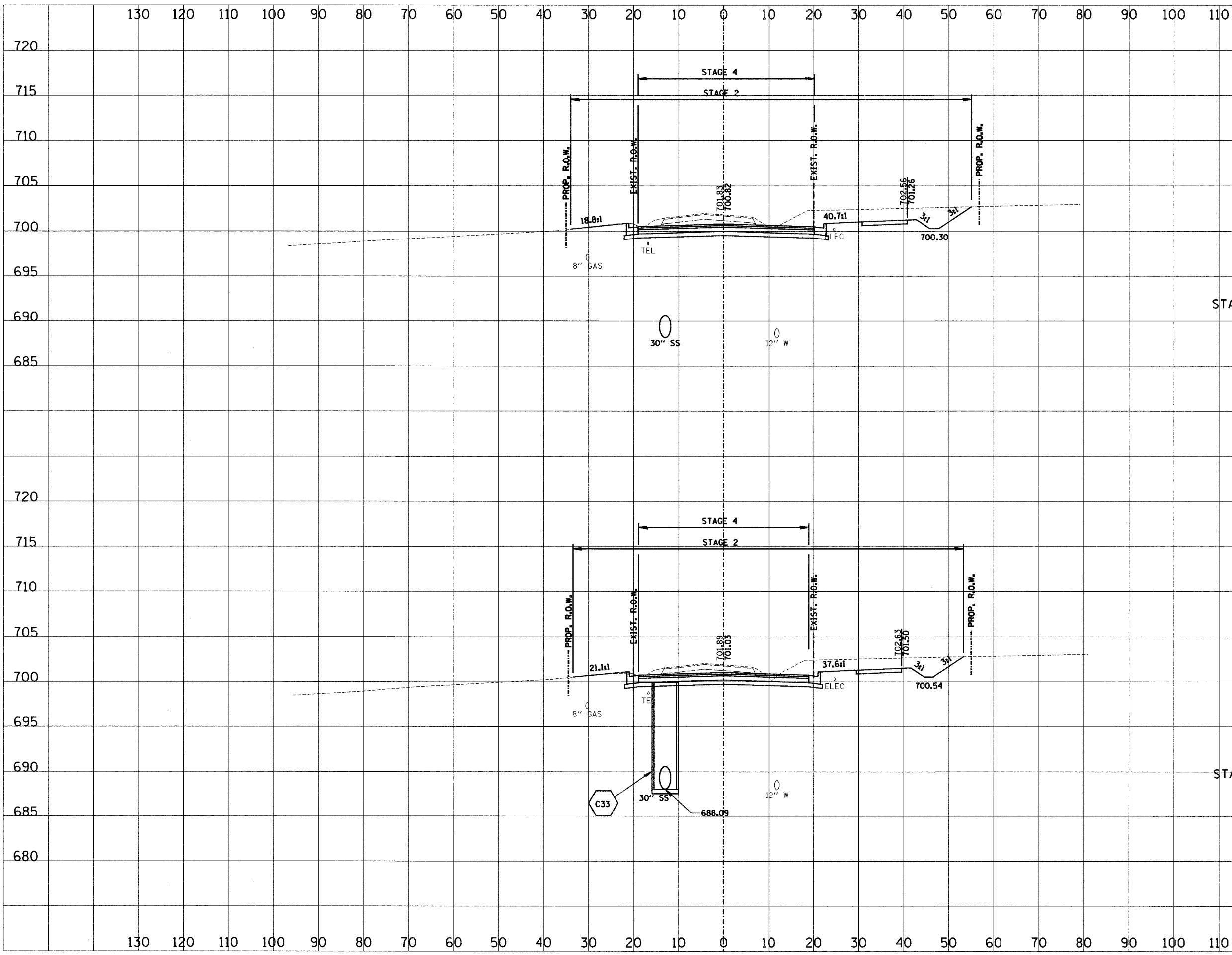
DATE	BY
NO.	
AREAS CHECKED	
AREAS	
TEMP.	
PLANT	
NOTE BOOK	
NO.	
ORIGINAL SURVEY	
NO.	

DATE	BY
NO.	
AREAS CHECKED	
AREAS	
TEMP.	
PLANT	
NOTE BOOK	
NO.	
ORIGINAL SURVEY	
NO.	



144+00.00 685
WINTER AVE

F.A.P. RTE.	SECTION	COUNTY	TOTAL SHEETS	SHEET NO.
6998	99-00209-01-PV	VERMILION	296	251
STA.		TO STA.		
FED. ROAD DIST. NO.		ILLINOIS FED. AID PROJECT		
CONTRACT NO.: 91358				
SCALE				
HORIZ. 1"=10'				
VERT. 1"=5'				



STAGE_2-C=133.0 F=0.0

145+00.00

STAGE_2-C=118.3 F=0.3

144+85.00

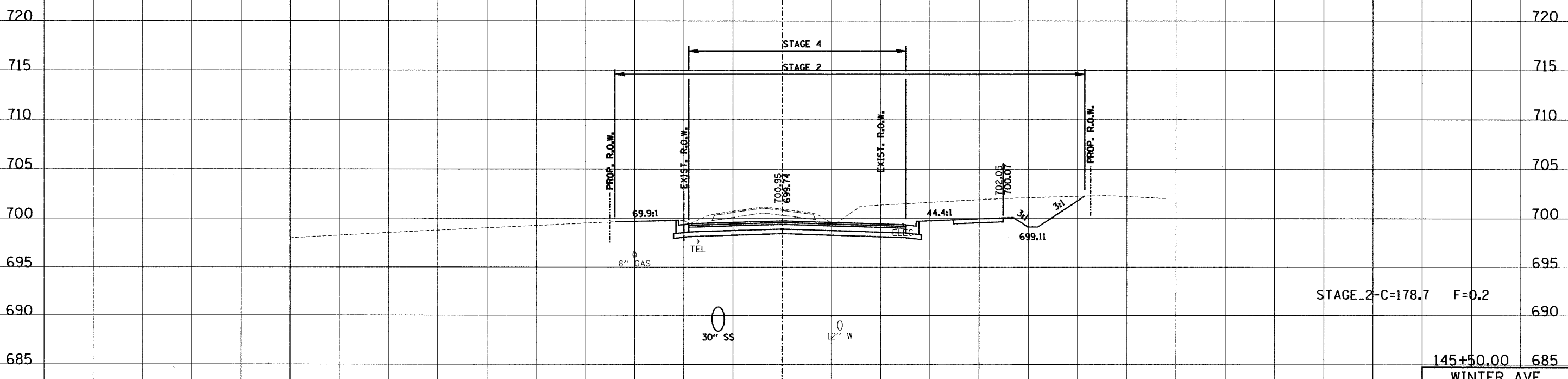
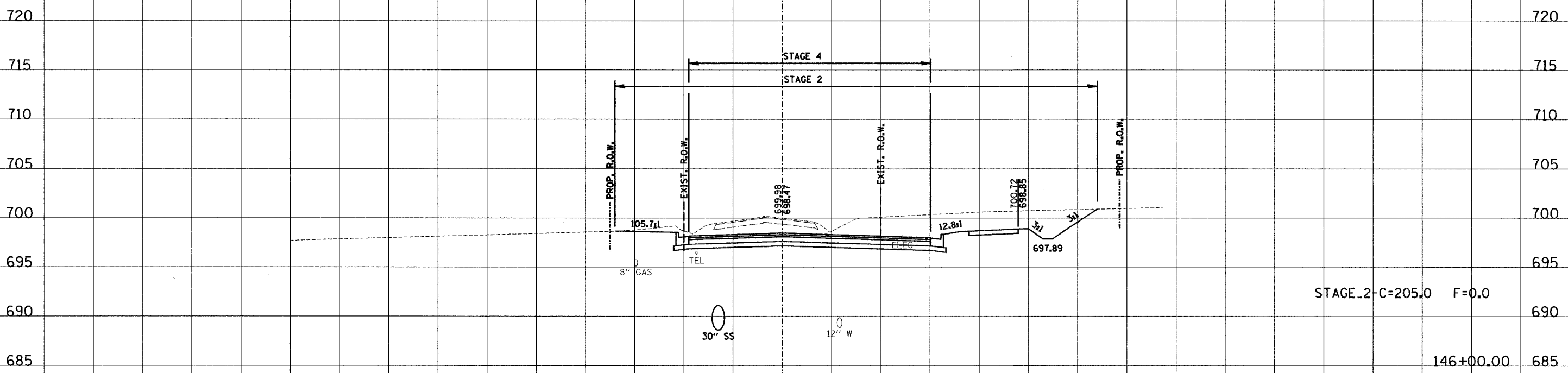
WINTER AVE

BY	DATE
SURVEYED	
TEMPLATE	
AREAS CHECKED	
FINAL SURVEY NOTE BOOK NO.	

BY	DATE
SURVEYED	
TEMPLATE	
AREAS CHECKED	
ORIGINAL SURVEY NOTE BOOK NO.	

130 120 110 100 90 80 70 60 50 40 30 20 10 0 10 20 30 40 50 60 70 80 90 100 110

F.A.P. RTE.	SECTION	COUNTY	TOTAL SHEETS	SHEET NO.
6998	99-00209-01-PV	VERMILION	296	252
STA.		TO STA.		
FED. ROAD DIST. NO.		ILLINOIS FED. AID PROJECT		
CONTRACT NO.: 91358				
SCALE				
HORIZ. 1"=10'				
VERT. 1"=5'				



130 120 110 100 90 80 70 60 50 40 30 20 10 0 10 20 30 40 50 60 70 80 90 100 110 120 130

145+50.00 685
WINTER AVE

FINAL SURVEY NOTE BOOK NO. _____

DATE _____

BY _____

SURVEYED _____

TEMPLATE _____

AREAS CHECKED _____

ORIGINAL SURVEY NOTE BOOK NO. _____

DATE _____

BY _____

SURVEYED _____

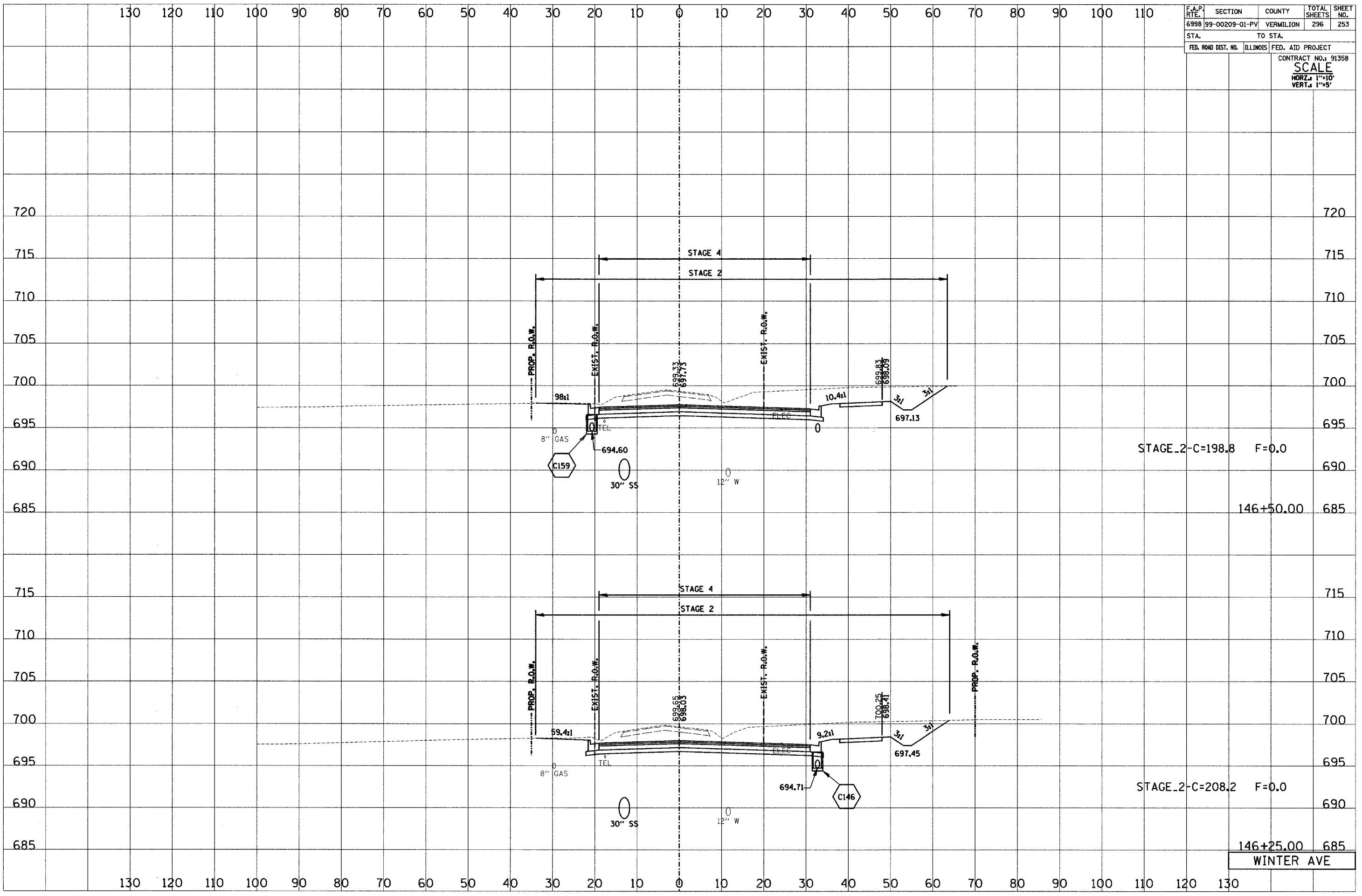
TEMPLATE _____

AREAS CHECKED _____

F.A.P. RTE.	SECTION	COUNTY	TOTAL SHEETS	SHEET NO.
6998	99-00209-01-PV	VERMILION	296	253
STA.		TO STA.		
FED. ROAD DIST. NO.		ILLINOIS	FED. AID PROJECT	
CONTRACT NO.: 91358				
SCALE				
HORIZ. 1"=10'				
VERT. 1"=5'				

FINAL SURVEY	DATE
NOTE BOOK	
NO.	
SURVEYED	BY
TEMPLATE	
AREAS CHECKED	

ORIGINAL SURVEY	DATE
NOTE BOOK	
NO.	
SURVEYED	BY
TEMPLATE	
AREAS CHECKED	

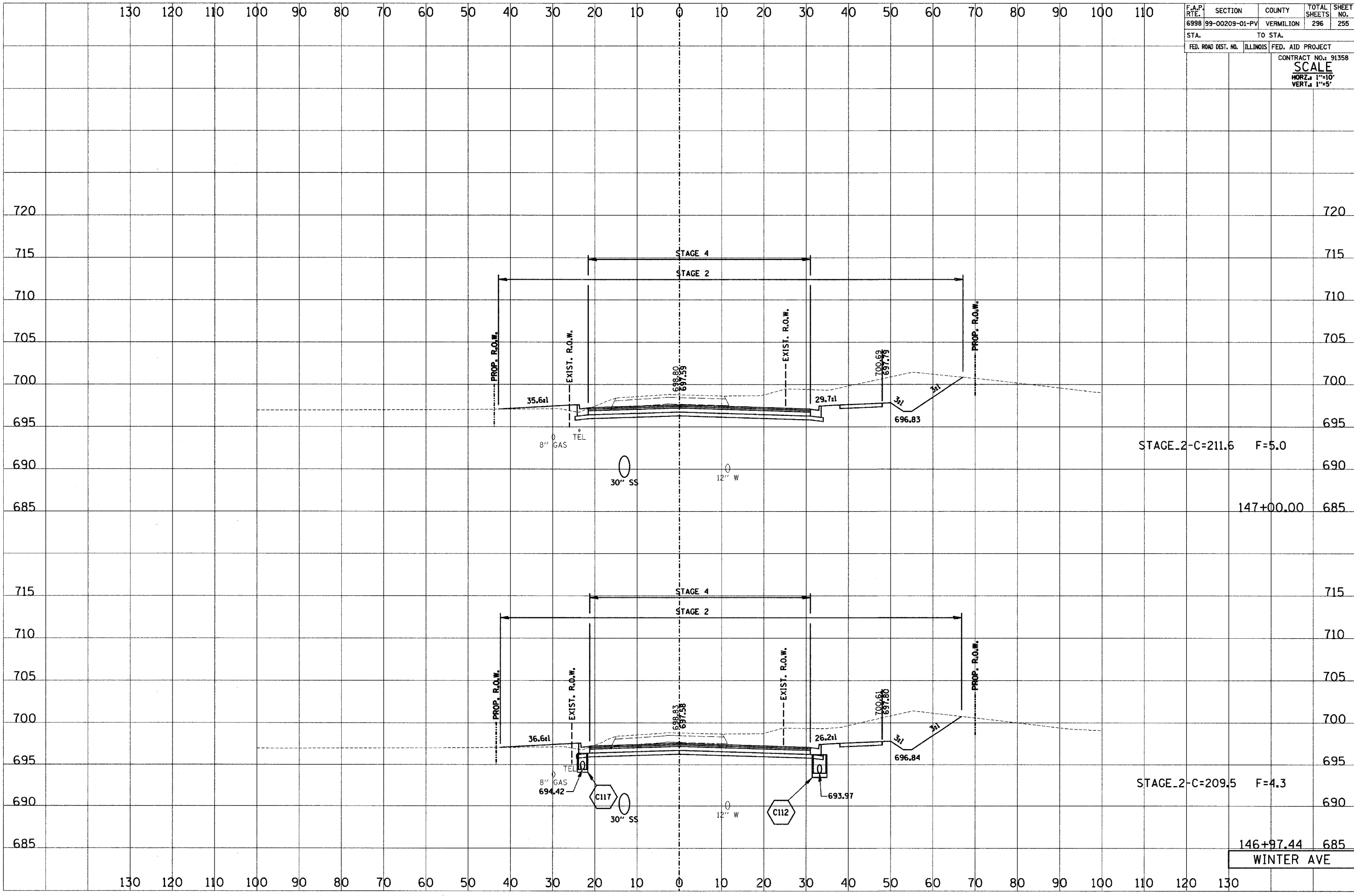


146+25.00 685
WINTER AVE

F.A.P. RTE.	SECTION	COUNTY	TOTAL SHEETS	SHEET NO.
6998	99-00209-01-PV	VERMILION	296	255
STA.	TO STA.		CONTRACT NO. 91358	
FED. ROAD DIST. NO.		ILLINOIS	FED. AID PROJECT	
SCALE				
HORIZ. 1"=10'				
VERT. 1"=5'				

BY	DATE
FINAL SURVEY	SURVEYED
NOTE BOOK	DATE
NO.	AREAS CHECKED

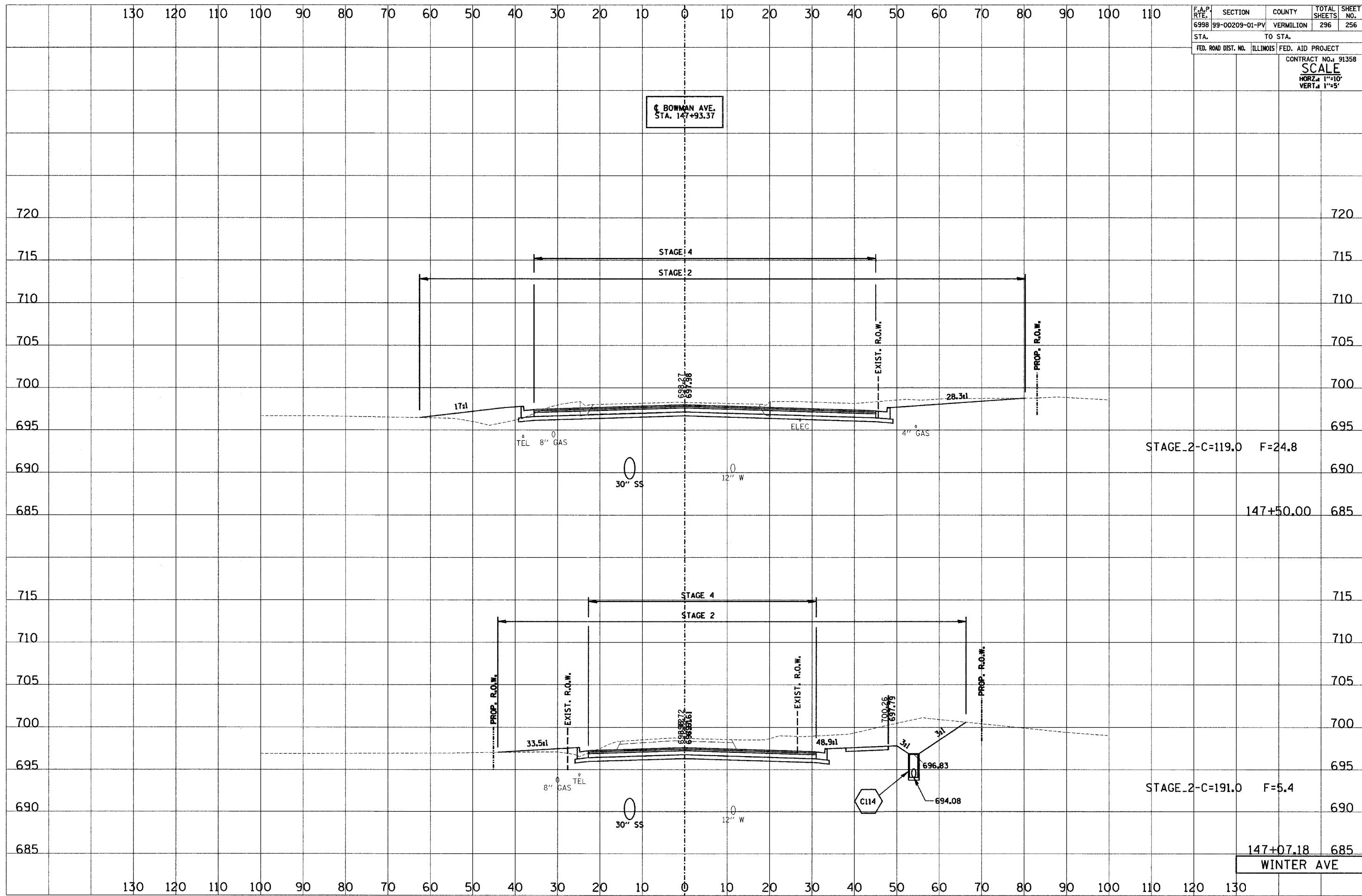
BY	DATE
ORIGINAL SURVEY	SURVEYED
NOTE BOOK	DATE
NO.	AREAS CHECKED



F.A.P. RTE.	SECTION	COUNTY	TOTAL SHEETS	SHEET NO.
6998	99-00209-01-PV	VERMILION	296	256
STA. TO STA.		CONTRACT NO. 91358		
FED. ROAD DIST. NO. ILLINOIS		FED. AID PROJECT		
SCALE HORZ. 1"=10' VERT. 1"=5'				

BY	DATE
FINAL SURVEY	
NOTE BOOK	
NO.	
SURVEYED	
TEMPLATE	
AREAS	
CHECKED	

BY	DATE
ORIGINAL SURVEY	
NOTE BOOK	
NO.	
SURVEYED	
TEMPLATE	
AREAS	
CHECKED	

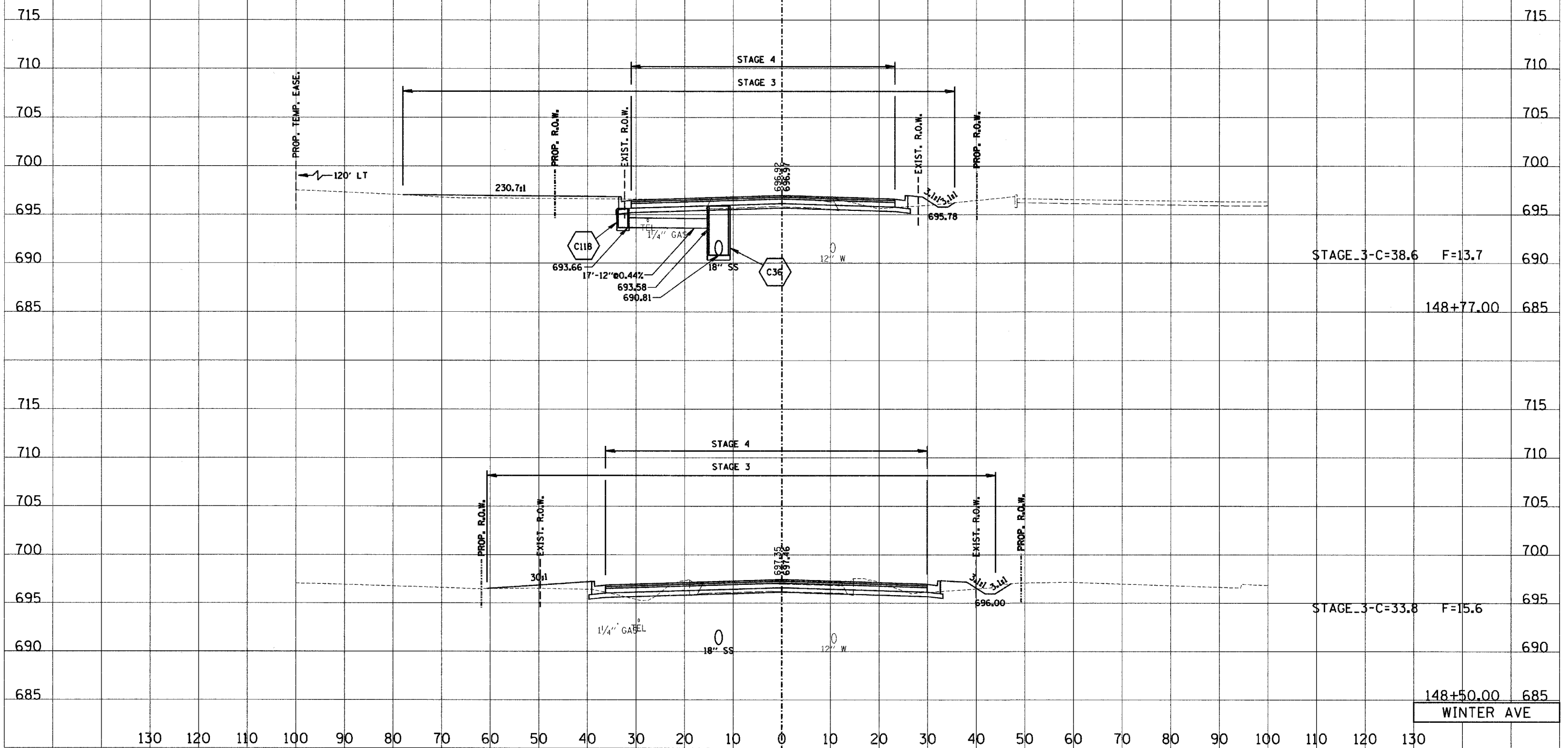


130 120 110 100 90 80 70 60 50 40 30 20 10 0 10 20 30 40 50 60 70 80 90 100 110

F.A.P. RTE.	SECTION	COUNTY	TOTAL SHEETS	SHEET NO.
6998	99-00209-01-PV	VERMILION	296	257
STA.		TO STA.		
FED. ROAD DIST. NO.		ILLINOIS FED. AID PROJECT		
CONTRACT NO.: 91358				
SCALE				
HORIZ. 1"=10'				
VERT. 1"=5'				

FINAL SURVEY	DATE
BY	
SURVEYED	
NOTE BOOK	
NO.	
AREAS CHECKED	

ORIGINAL SURVEY	DATE
BY	
SURVEYED	
NOTE BOOK	
NO.	
AREAS CHECKED	

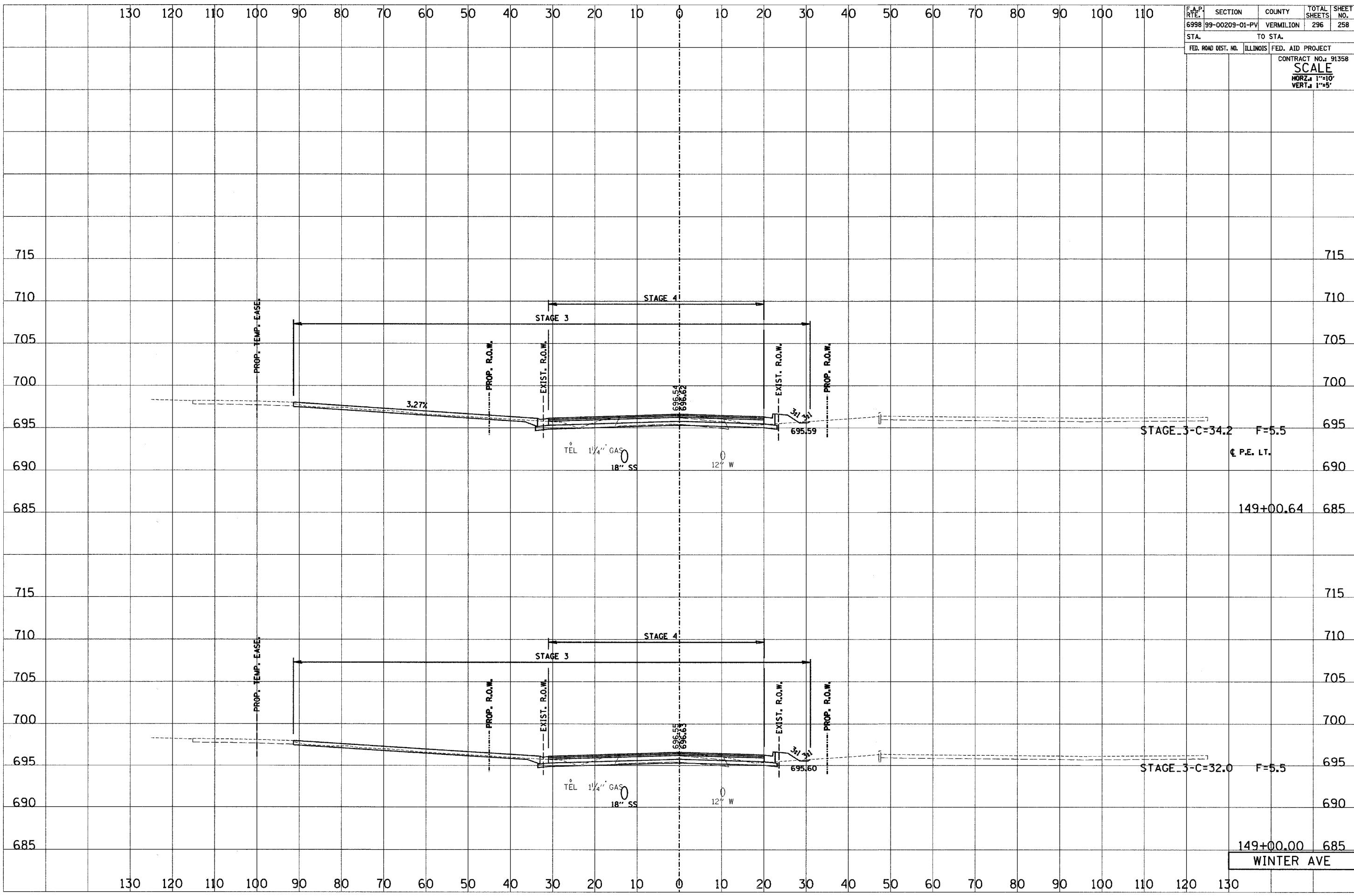


130 120 110 100 90 80 70 60 50 40 30 20 10 0 10 20 30 40 50 60 70 80 90 100 110 120 130

F.A.P. No.	SECTION	COUNTY	TOTAL SHEETS	SHEET NO.
6998	99-00209-01-PV	VERMILION	296	258
STA.	TO STA.		CONTRACT NO.: 91358	
FED. ROAD DIST. NO.	ILLINOIS	FED. AID PROJECT	SCALE	
			HORIZ. 1"=10'	
			VERT. 1"=5'	

DATE	BY
SURVEYED	BY
TEMP. DATE	
AREAS CHECKED	
NO.	

DATE	BY
SURVEYED	BY
TEMP. DATE	
AREAS CHECKED	
NO.	



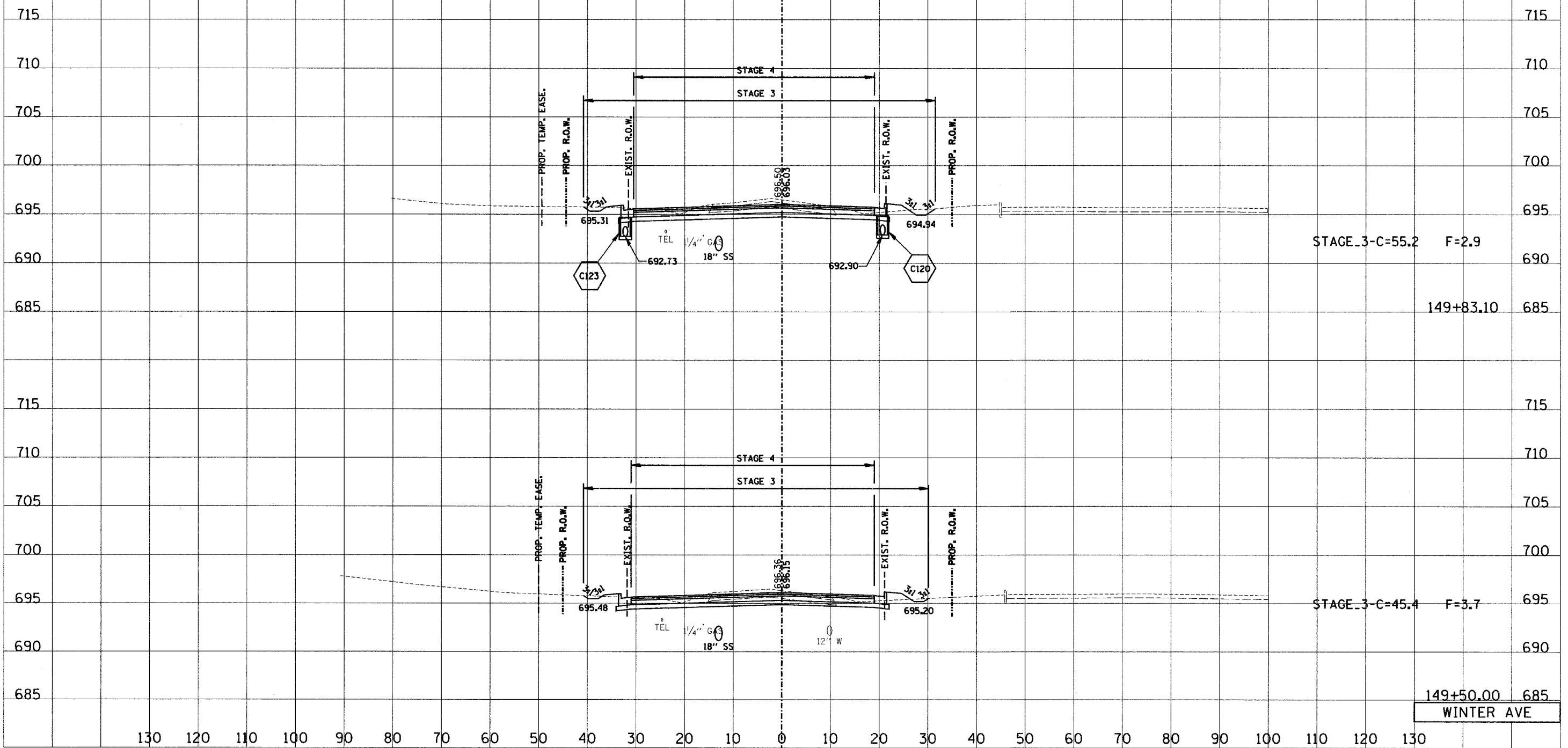
149+00.00 685
WINTER AVE

130 120 110 100 90 80 70 60 50 40 30 20 10 0 10 20 30 40 50 60 70 80 90 100 110

F.A.P. RTE.	SECTION	COUNTY	TOTAL SHEETS	SHEET NO.
6998	99-00209-01-PV	VERMILION	296	259
STA.		TO STA.		
FED. ROAD DIST. NO.		ILLINOIS	FED. AID PROJECT	
CONTRACT NO.: 91358				
SCALE				
HORIZ. 1"=10'				
VERT. 1"=5'				

FINAL SURVEY	DATE
BY	
SURVISED	
NOTE BOOK	
NO.	
AREAS CHECKED	

ORIGINAL SURVEY	DATE
BY	
SURVISED	
NOTE BOOK	
NO.	
AREAS CHECKED	



130 120 110 100 90 80 70 60 50 40 30 20 10 0 10 20 30 40 50 60 70 80 90 100 110 120 130

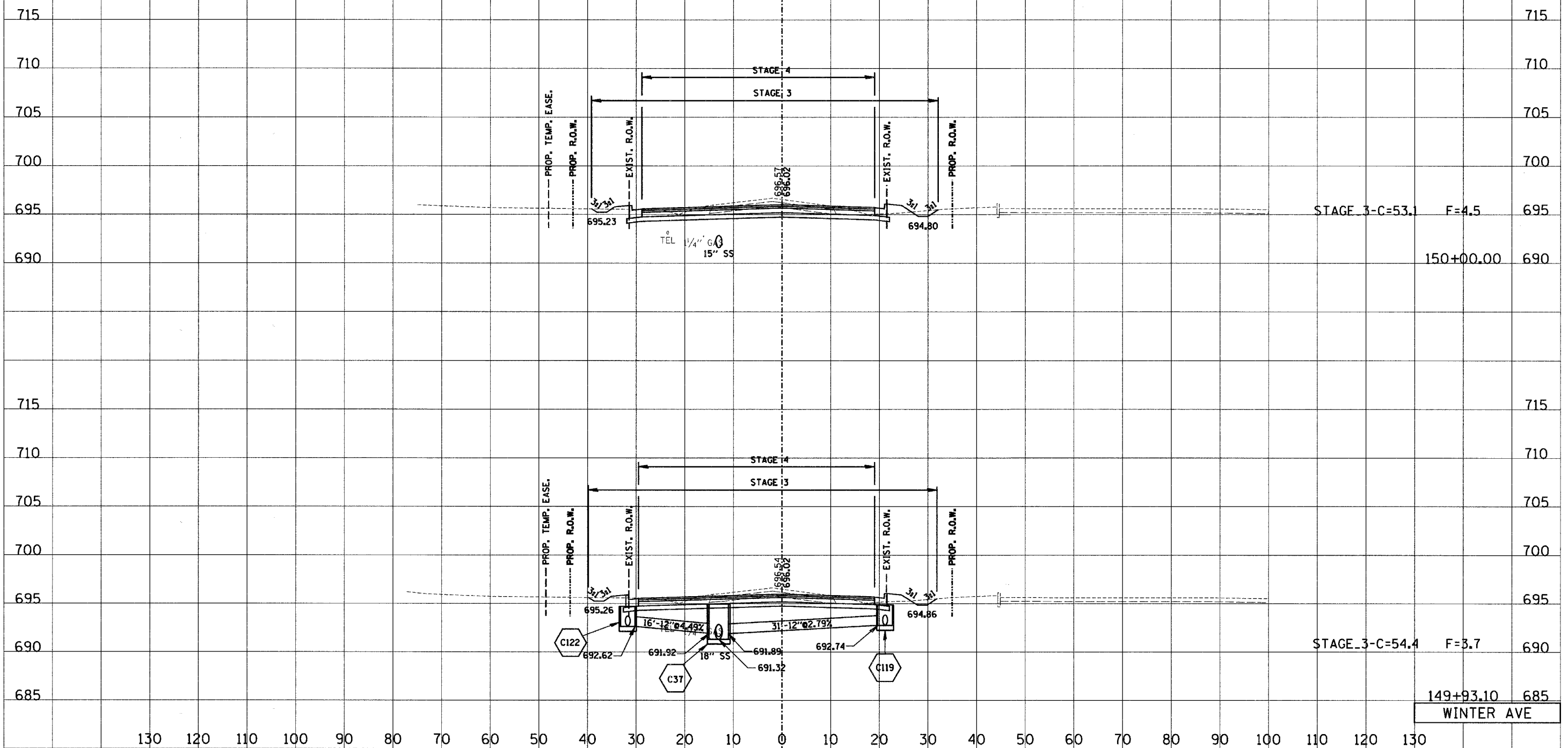
149+50.00 685
WINTER AVE

130 120 110 100 90 80 70 60 50 40 30 20 10 0 10 20 30 40 50 60 70 80 90 100 110

F.A.P. RTE.	SECTION	COUNTY	TOTAL SHEETS	SHEET NO.
6998	99-00209-01-PV	VERMILION	296	260
STA.		TO STA.		
FED. ROAD DIST. NO.		ILLINOIS FED. AID PROJECT		
		CONTRACT NO.: 91358		
		SCALE		
		HORIZ. 1"=10'		
		VERT. 1"=5'		

FINAL SURVEY DATE
 SURVEYED BY
 TEMPLATE NO.
 AREAS CHECKED

ORIGINAL SURVEY DATE
 SURVEYED BY
 TEMPLATE NO.
 AREAS CHECKED



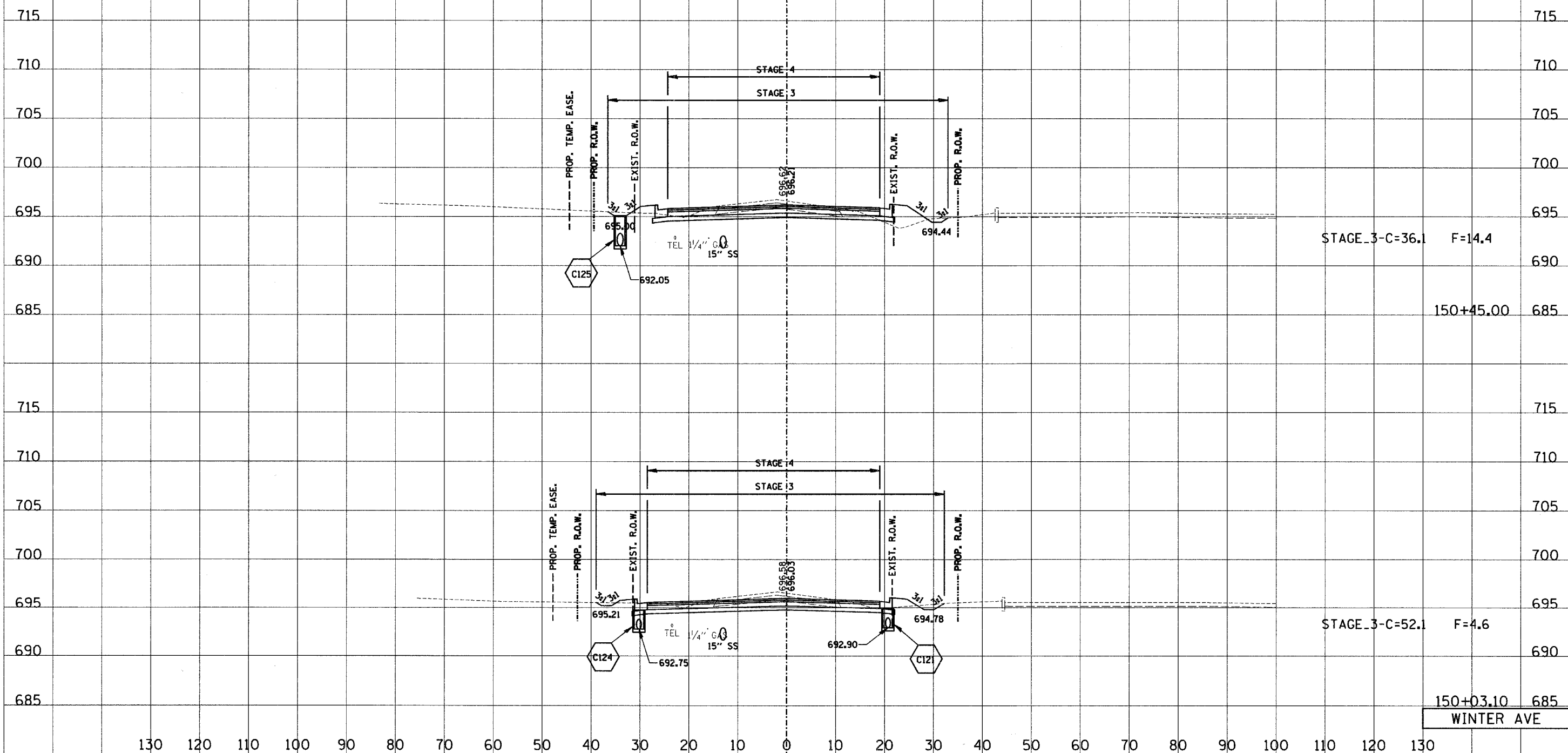
130 120 110 100 90 80 70 60 50 40 30 20 10 0 10 20 30 40 50 60 70 80 90 100 110 120 130

130 120 110 100 90 80 70 60 50 40 30 20 10 0 10 20 30 40 50 60 70 80 90 100 110

F.A.P. RTE.	SECTION	COUNTY	TOTAL SHEETS	SHEET NO.
6998	99-00209-01-PV	VERMILION	296	261
STA.		TO STA.		
FED. ROAD DIST. NO.		ILLINOIS FED. AID PROJECT		
		CONTRACT NO.: 91358		
		SCALE		
		HORIZ. 1"=10'		
		VERT. 1"=5'		

DATE	BY
SURVEYED	
TEMPLATE	
AREAS CHECKED	
FINAL SURVEY NOTE BOOK NO.	

DATE	BY
SURVEYED	
TEMPLATE	
AREAS CHECKED	
ORIGINAL SURVEY NOTE BOOK NO.	



STAGE_3-C=36.1 F=14.4

150+45.00

STAGE_3-C=52.1 F=4.6

150+03.10

WINTER AVE

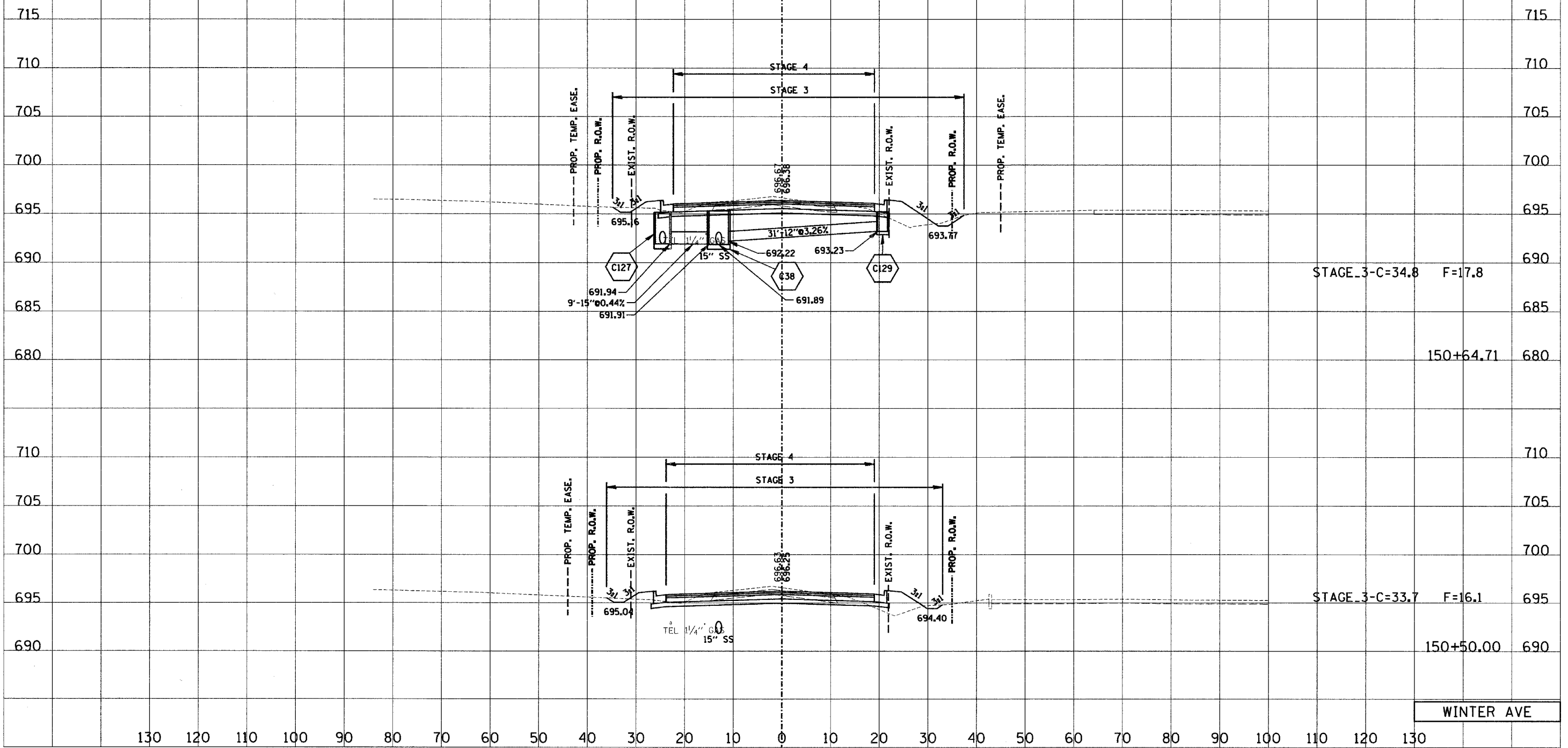
130 120 110 100 90 80 70 60 50 40 30 20 10 0 10 20 30 40 50 60 70 80 90 100 110 120 130

130 120 110 100 90 80 70 60 50 40 30 20 10 0 10 20 30 40 50 60 70 80 90 100 110

F.A.P. RTE. 1	SECTION 99-00209-01-PV	COUNTY VERMILION	TOTAL SHEETS 296	SHEET NO. 262
STA. TO STA.		FED. AID PROJECT		
FED. ROAD DIST. NO. ILLINOIS		CONTRACT NO. 91358		
SCALE				
HORIZ. 1"=10'				
VERT. 1"=5'				

FINAL SURVEY	DATE
SURVEYED BY	
NOTE BOOK NO.	
AREAS CHECKED	

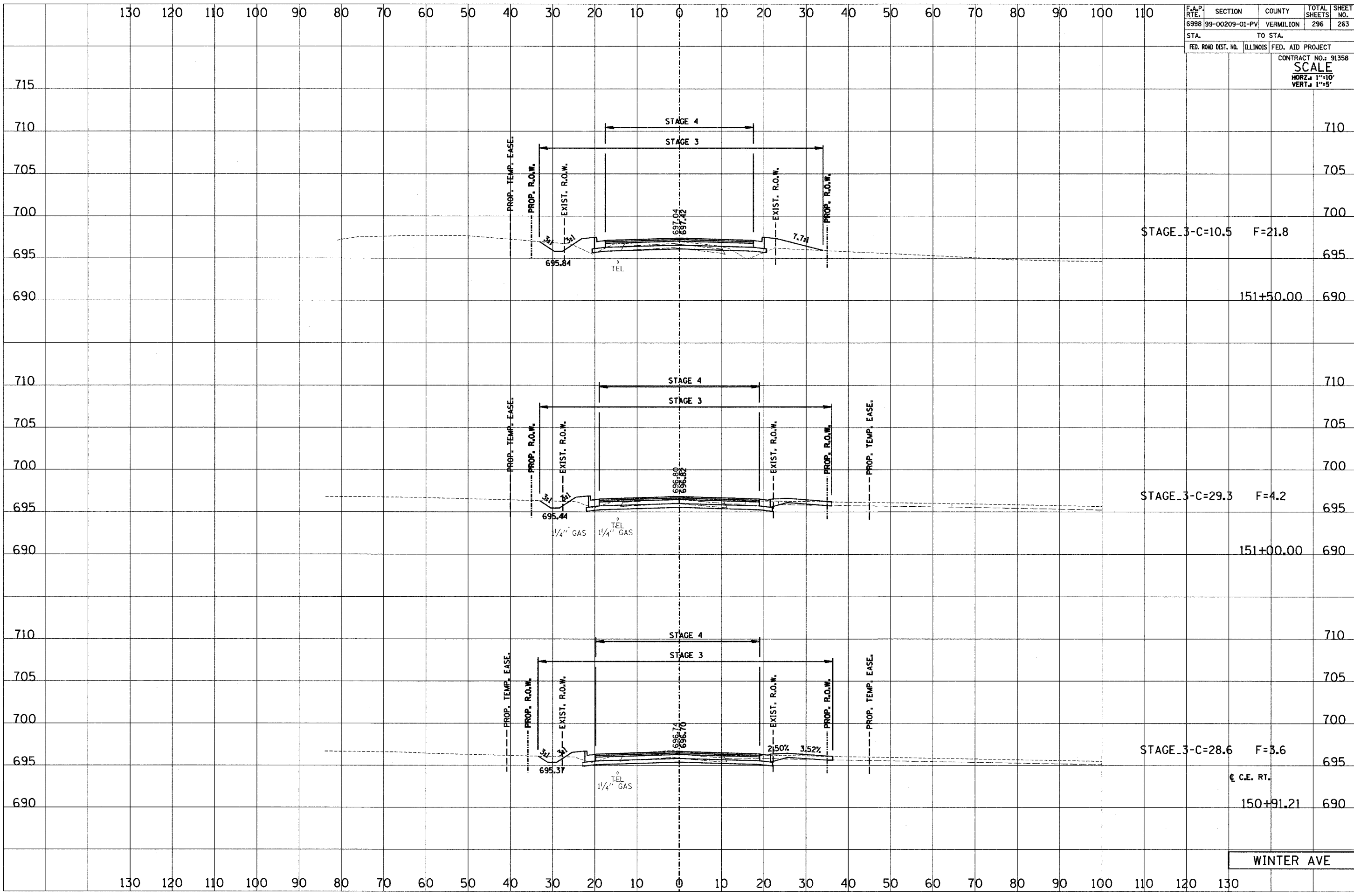
ORIGINAL SURVEY	DATE
SURVEYED BY	
NOTE BOOK NO.	
AREAS CHECKED	



F.A.P. RTE.	SECTION	COUNTY	TOTAL SHEETS	SHEET NO.
6998	99-00209-01-PV	VERMILION	296	263
STA.		TO STA.		
FED. ROAD DIST. NO.		ILLINOIS FED. AID PROJECT		
CONTRACT NO.: 91358				
SCALE				
HORIZ. 1"=10'				
VERT. 1"=5'				

BY	DATE
SURVEYED	
TEMPLATE	
AREAS CHECKED	
FINAL SURVEY NOTE BOOK NO.	

BY	DATE
SURVEYED	
TEMPLATE	
AREAS CHECKED	
ORIGINAL SURVEY NOTE BOOK NO.	



WINTER AVE

130 120 110 100 90 80 70 60 50 40 30 20 10 0 10 20 30 40 50 60 70 80 90 100 110

F.A.P. RTE. 6998	SECTION 99-00209-01-PV	COUNTY VERMILION	TOTAL SHEETS 296	SHEET NO. 264
STA. TO STA.		FED. AID PROJECT		
FED. ROAD DIST. NO.		ILLINOIS	CONTRACT NO.: 91358	
SCALE HORZ. 1"=10' VERT. 1"=5'				

715

710

705

700

695

690

710

705

700

695

690

710

705

700

695

690

710

705

700

695

690

710

705

700

695

690

710

705

700

695

690

STAGE_3-C=4.9 F=61.5

152+50.00

STAGE_3-C=3.3 F=37.8

152+00.00

STAGE_3-C=2.8 F=27.6

€ P.E. LT.

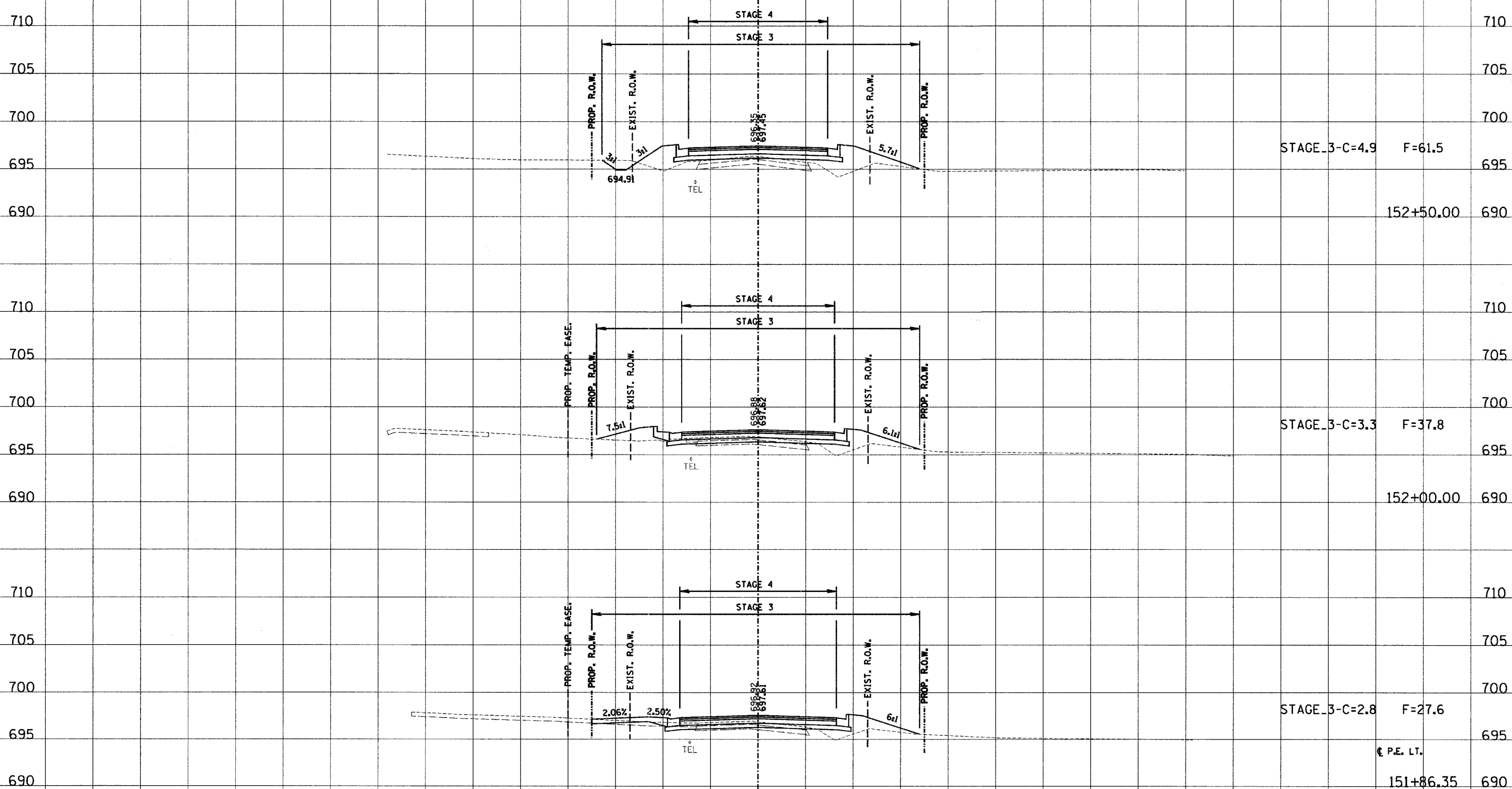
151+86.35

WINTER AVE

130 120 110 100 90 80 70 60 50 40 30 20 10 0 10 20 30 40 50 60 70 80 90 100 110 120 130

DATE	BY

DATE	BY

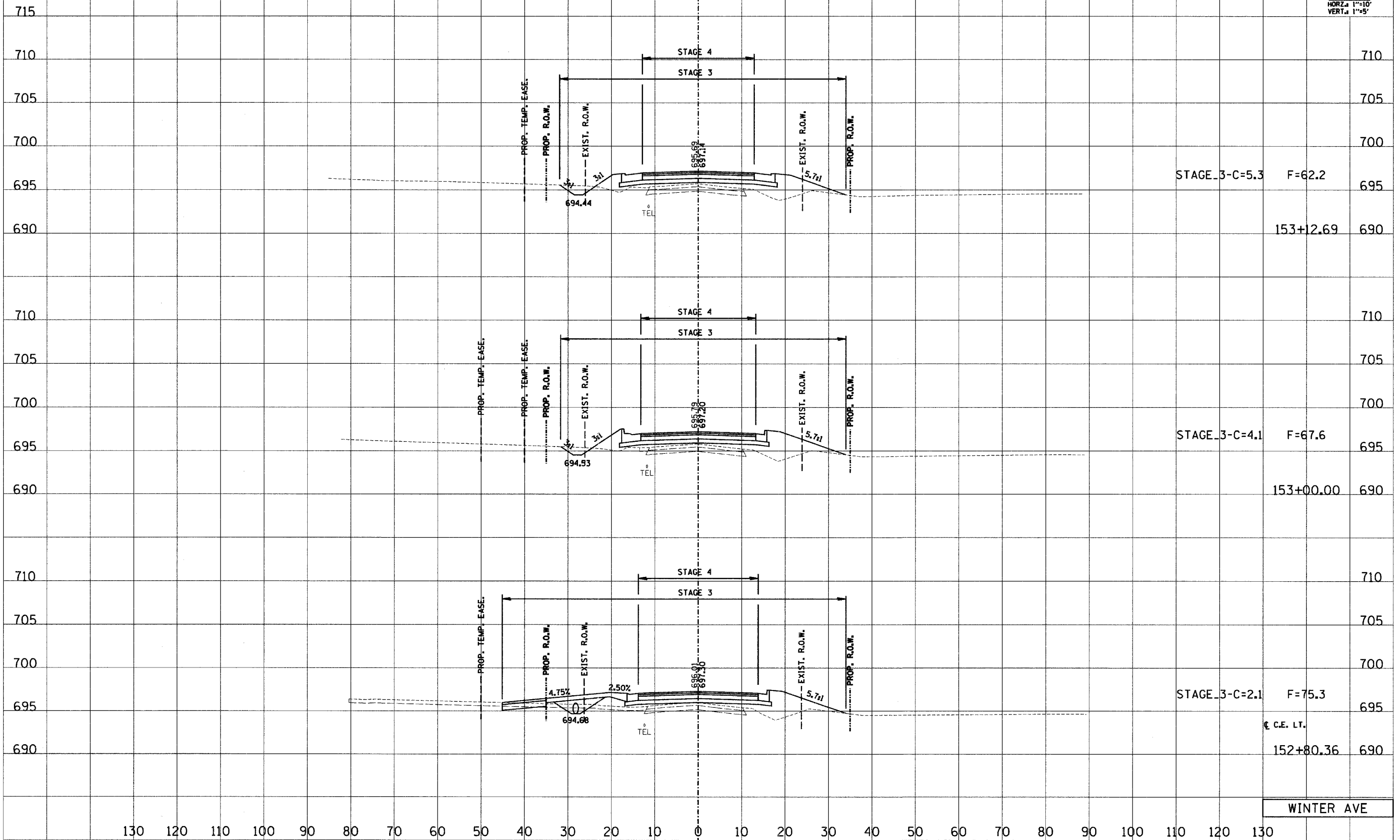


130 120 110 100 90 80 70 60 50 40 30 20 10 0 10 20 30 40 50 60 70 80 90 100 110

F.A.P. RTE.	SECTION	COUNTY	TOTAL SHEETS	SHEET NO.
6998	99-00209-01-PV	VERMILION	296	265
STA.		TO STA.		
FED. ROAD DIST. NO.		ILLINOIS FED. AID PROJECT		
CONTRACT NO.: 91358				
SCALE				
HORIZ. 1"=10'				
VERT. 1"=5'				

DATE	BY
DATE	BY
DATE	BY
DATE	BY
DATE	BY

DATE	BY
DATE	BY
DATE	BY
DATE	BY
DATE	BY



STAGE_3-C=5.3 F=62.2

STAGE_3-C=4.1 F=67.6

STAGE_3-C=2.1 F=75.3

C.E. LT.
152+80.36

WINTER AVE

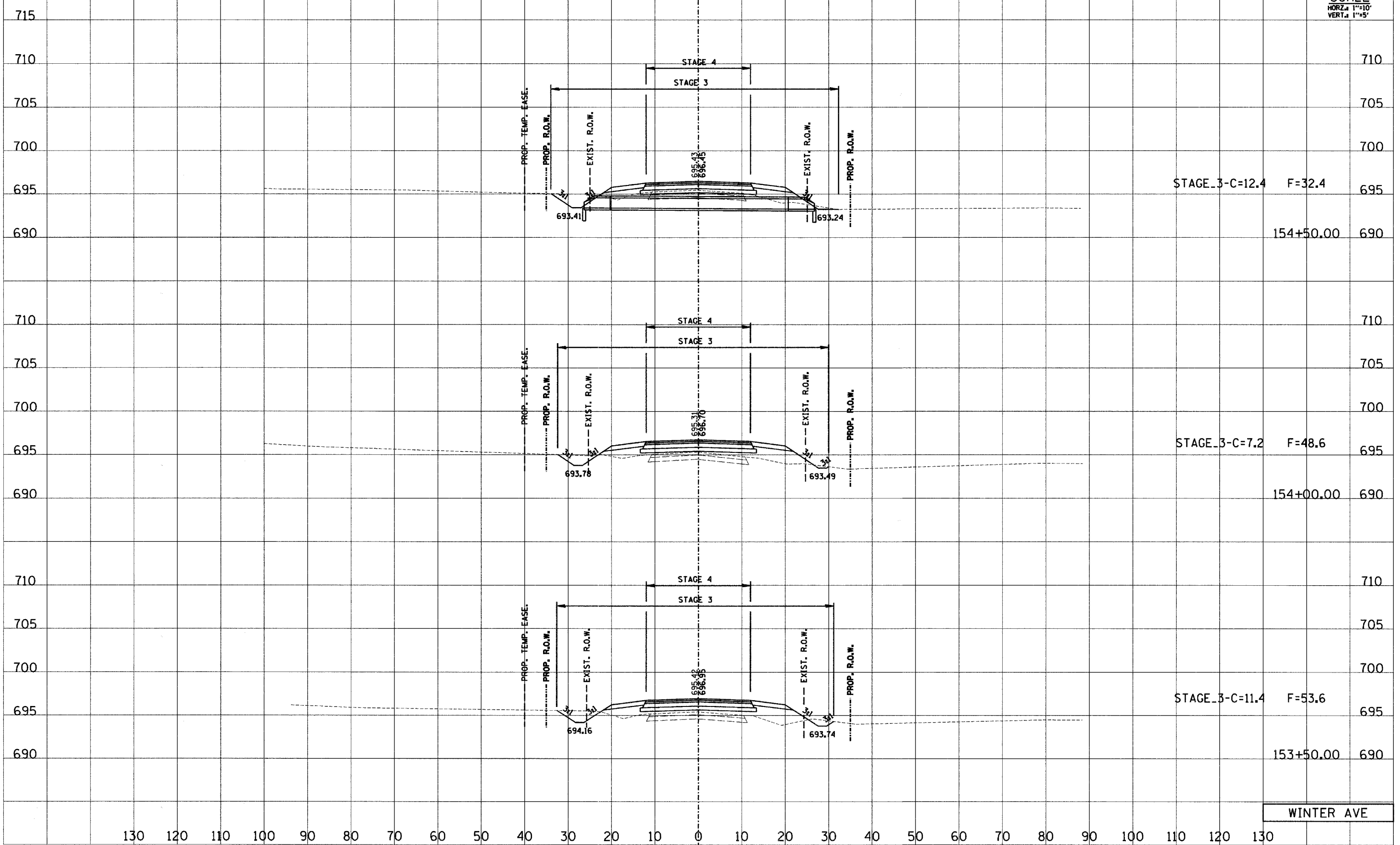
130 120 110 100 90 80 70 60 50 40 30 20 10 0 10 20 30 40 50 60 70 80 90 100 110 120 130

130 120 110 100 90 80 70 60 50 40 30 20 10 0 10 20 30 40 50 60 70 80 90 100 110

F.A.P. RTE.	SECTION	COUNTY	TOTAL SHEETS	SHEET NO.
6998	99-00209-01-PV	VERMILION	296	266
STA.		TO STA.		
FED. ROAD DIST. NO.		ILLINOIS FED. AID PROJECT		
CONTRACT NO.: 91358				
SCALE				
HORIZ. 1"=10'				
VERT. 1"=5'				

BY	DATE
SURVEYED	
TEMP. DATE	
AREAS CHECKED	
NO.	

BY	DATE
SURVEYED	
TEMP. DATE	
AREAS CHECKED	
NO.	



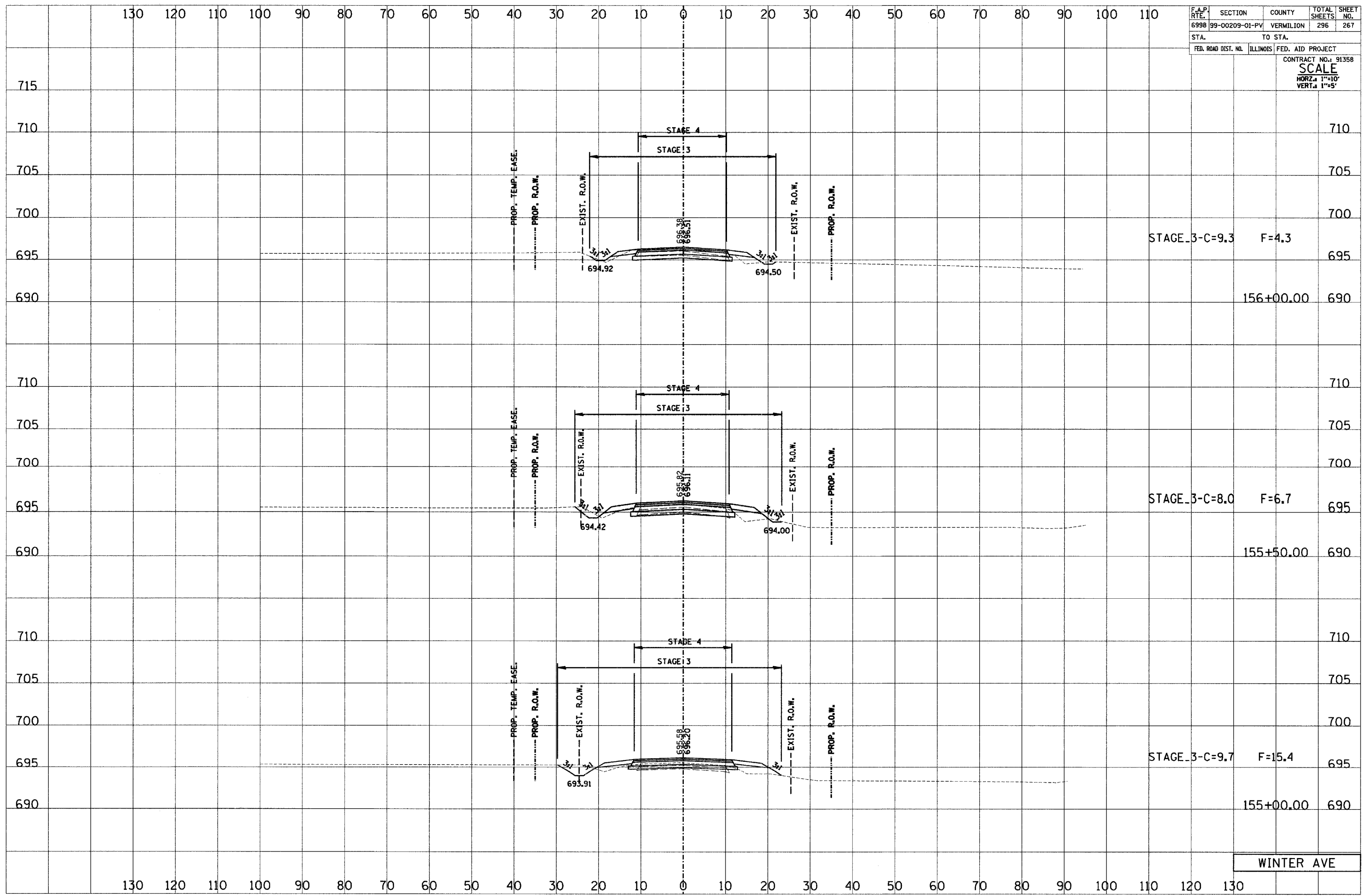
130 120 110 100 90 80 70 60 50 40 30 20 10 0 10 20 30 40 50 60 70 80 90 100 110 120 130

WINTER AVE

F.A.P. SECTION	COUNTY	TOTAL SHEETS	SHEET NO.
6998 99-00209-01-PV	VERMILION	296	267
STA. TO STA.		CONTRACT NO.: 91358	
FED. ROAD DIST. NO. ILLINOIS		FED. AID PROJECT	
SCALE HORZ. 1"=10' VERT. 1"=5'			

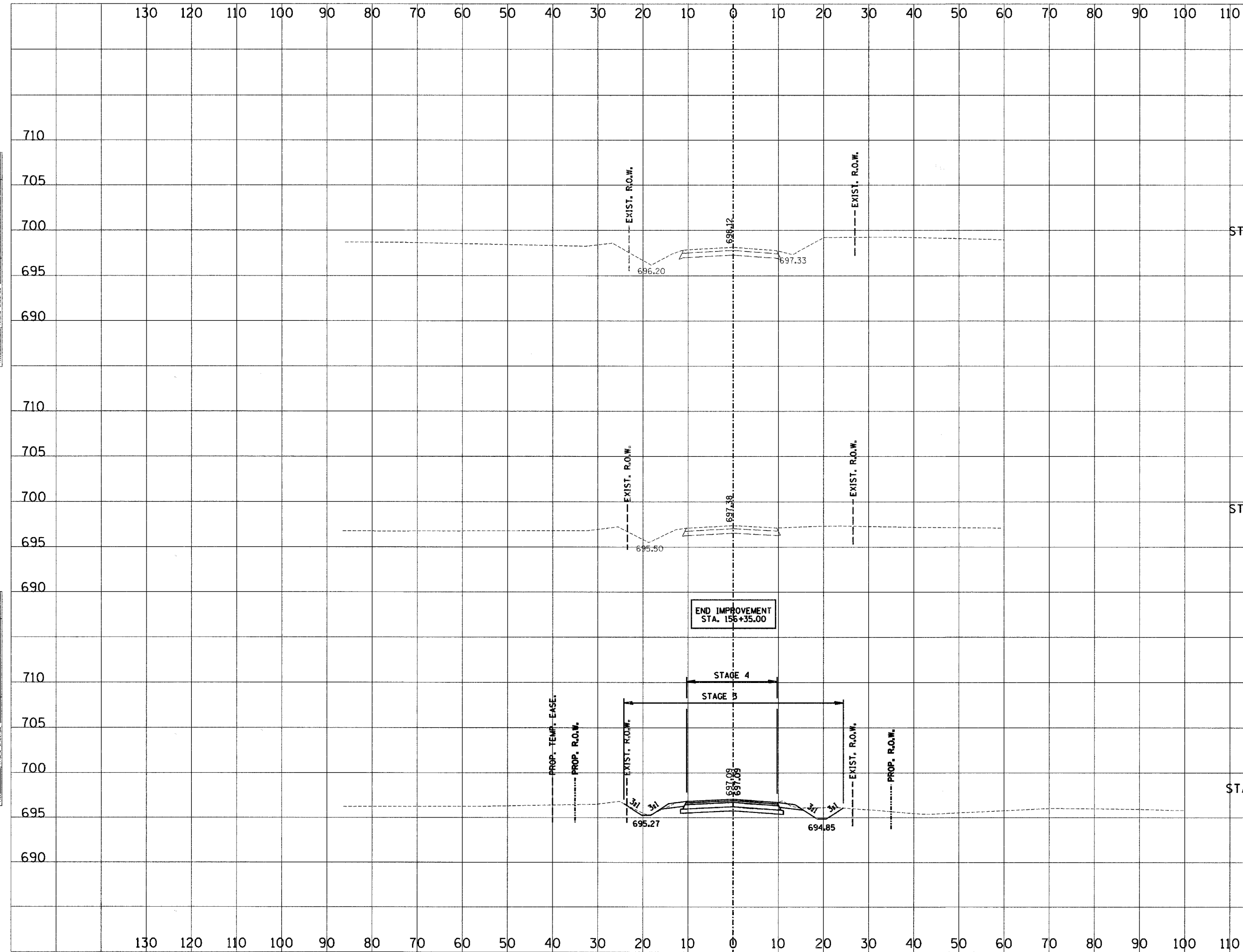
BY	DATE
FINAL SURVEY	SURVEYED
NOTE BOOK NO.	PLOTTED
	TEMPLATE
	AREAS CHECKED

BY	DATE
ORIGINAL SURVEY	SURVEYED
NOTE BOOK NO.	PLOTTED
	TEMPLATE
	AREAS CHECKED



WINTER AVE

F.A.P. RTE. 6998	SECTION 99-00209-01-PV	COUNTY VERMILION	TOTAL SHEETS 296	SHEET NO. 268
STA. TO STA.		FED. AID PROJECT		
FED. ROAD DIST. NO.		ILLINOIS		
CONTRACT NO.: 91358				
SCALE				
HORIZ. 1"=10'				
VERT. 1"=5'				



STAGE_3-C=0.0 F=0.0

STAGE_3-C=0.0 F=0.0

STAGE_3-C=22.9 F=0.1

END IMPROVEMENT
STA. 156+35.00

STAGE 4

STAGE 3

WINTER AVE

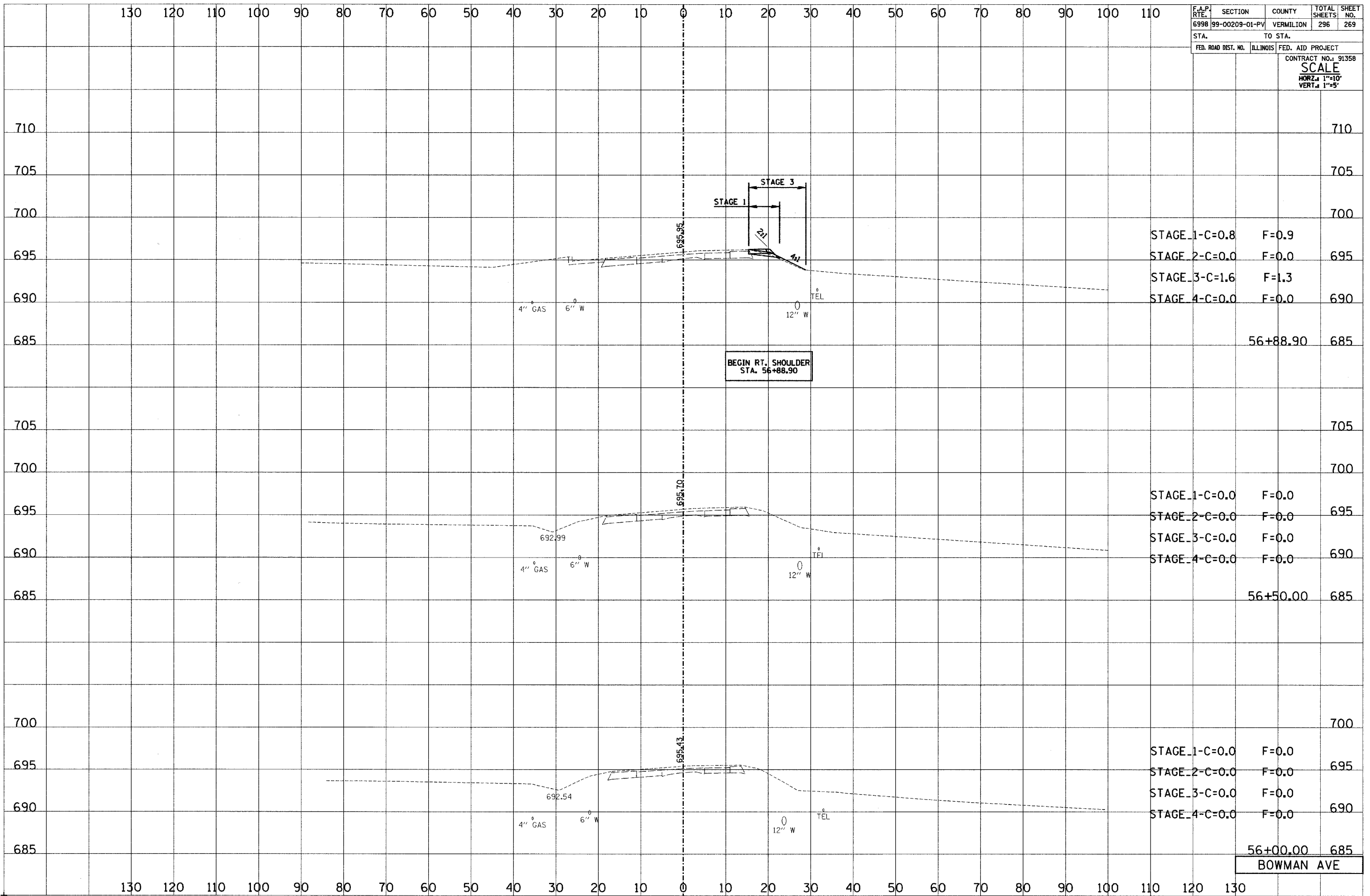
FINAL SURVEY	DATE
NOTE BOOK	BY
NO.	
SURVISED	DATE
TEMPLATE	BY
AREAS CHECKED	

ORIGINAL SURVEY	DATE
NOTE BOOK	BY
NO.	
SURVISED	DATE
TEMPLATE	BY
AREAS CHECKED	

F.A.P. SECTION	COUNTY	TOTAL SHEETS	SHEET NO.
6998 99-00209-01-PV	VERMILION	296	269
STA. TO STA.		FED. AID PROJECT	
		CONTRACT NO. 91358	
SCALE			
HORIZ. 1"=10'			
VERT. 1"=5'			

DATE	BY
SURVEYED	
REVISIONS	
DATE	
NO.	
AREAS CHECKED	
FINAL SURVEY	
NOTE BOOK	
NO.	

DATE	BY
SURVEYED	
REVISIONS	
DATE	
NO.	
AREAS CHECKED	
ORIGINAL SURVEY	
NOTE BOOK	
NO.	



STAGE 1	C=0.8	F=0.9
STAGE 2	C=0.0	F=0.0
STAGE 3	C=1.6	F=1.3
STAGE 4	C=0.0	F=0.0

**BEGIN RT. SHOULDER
STA. 56+88.90**

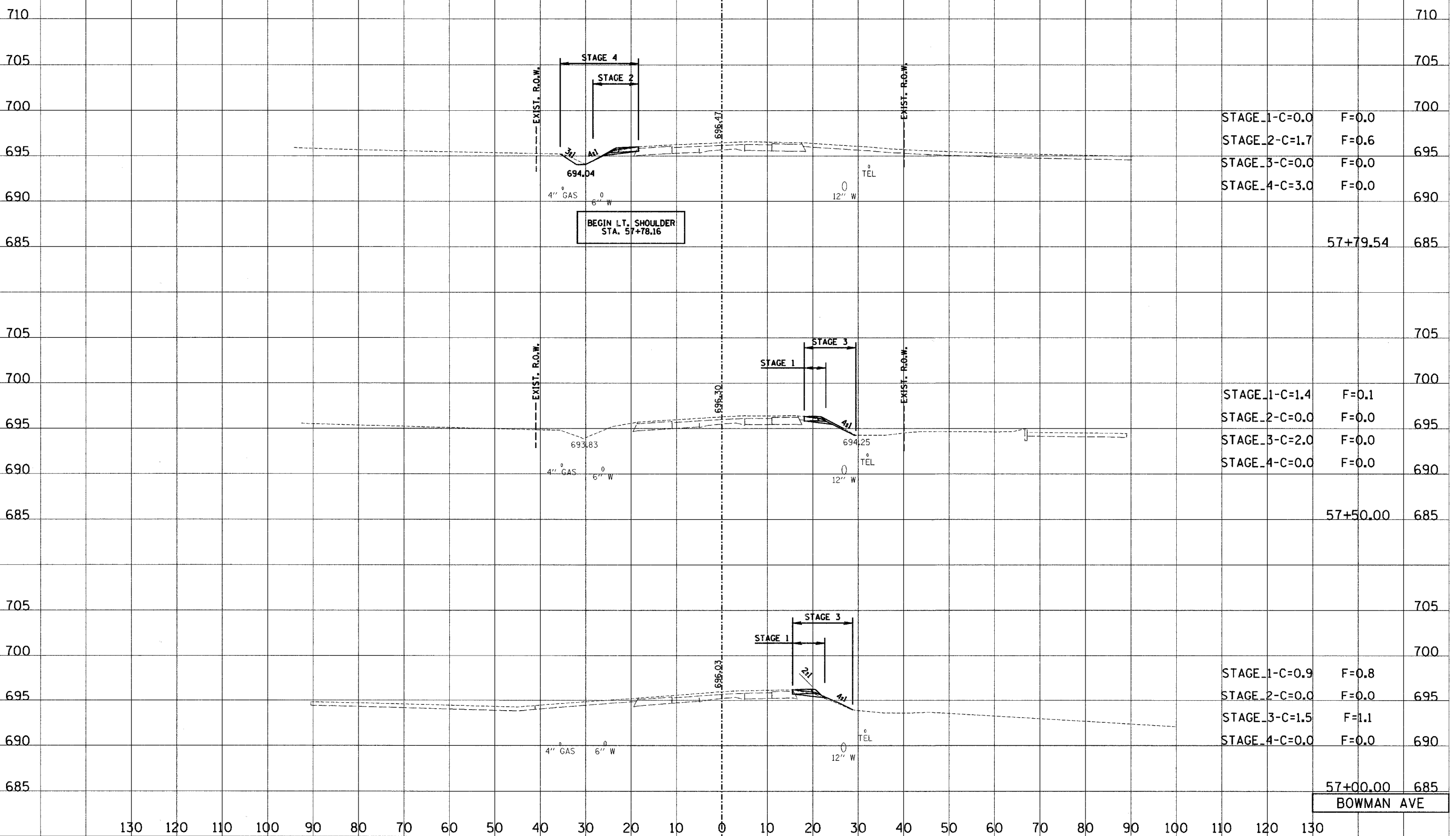
STAGE 1	C=0.0	F=0.0
STAGE 2	C=0.0	F=0.0
STAGE 3	C=0.0	F=0.0
STAGE 4	C=0.0	F=0.0

STAGE 1	C=0.0	F=0.0
STAGE 2	C=0.0	F=0.0
STAGE 3	C=0.0	F=0.0
STAGE 4	C=0.0	F=0.0

**56+00.00 685
BOWMAN AVE**

130 120 110 100 90 80 70 60 50 40 30 20 10 0 10 20 30 40 50 60 70 80 90 100 110

F.A.P. RTE. 1	SECTION	COUNTY	TOTAL SHEETS	SHEET NO.
6998	99-00209-01-PV	VERMILION	296	270
STA.		TO STA.		
FED. ROAD DIST. NO.		ILLINOIS FED. AID PROJECT		
		CONTRACT NO.: 91358		
		SCALE		
		HORIZ. 1"=10'		
		VERT. 1"=5'		



STAGE_1-C=0.0	F=0.0	700
STAGE_2-C=1.7	F=0.6	695
STAGE_3-C=0.0	F=0.0	690
STAGE_4-C=3.0	F=0.0	685

STAGE_1-C=1.4	F=0.1	700
STAGE_2-C=0.0	F=0.0	695
STAGE_3-C=2.0	F=0.0	690
STAGE_4-C=0.0	F=0.0	685

STAGE_1-C=0.9	F=0.8	700
STAGE_2-C=0.0	F=0.0	695
STAGE_3-C=1.5	F=1.1	690
STAGE_4-C=0.0	F=0.0	685

57+79.54 685
57+50.00 685
57+00.00 685
BOWMAN AVE

FINAL SURVEY NOTE BOOK NO. BY DATE SURVEYED BY DATE CHECKED BY DATE

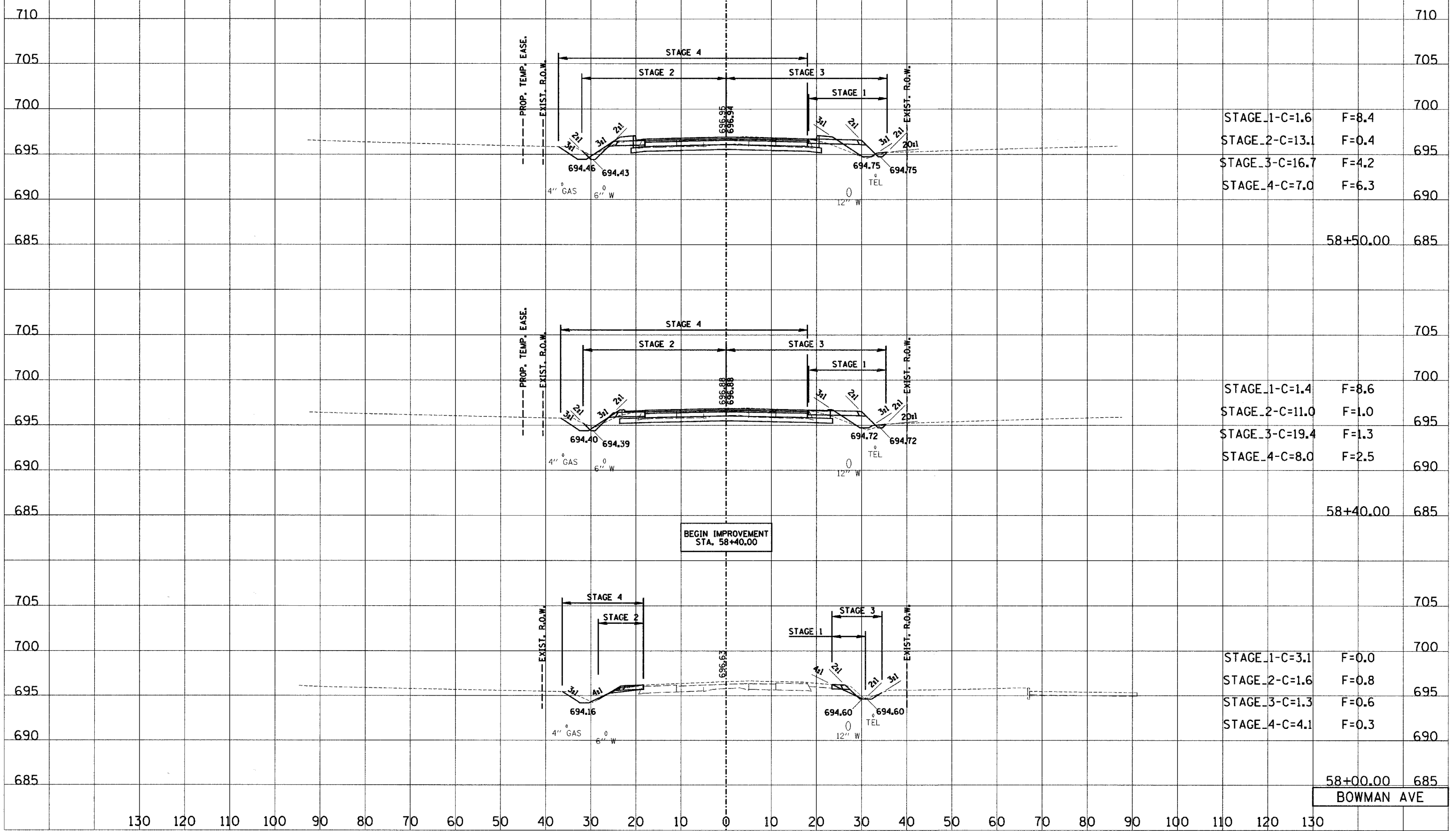
ORIGINAL SURVEY NOTE BOOK NO. BY DATE SURVEYED BY DATE CHECKED BY DATE

130 120 110 100 90 80 70 60 50 40 30 20 10 0 10 20 30 40 50 60 70 80 90 100 110

F.A.P. RTE. 1	SECTION 99-00209-01-PV	COUNTY VERMILION	TOTAL SHEETS 296	SHEET NO. 271
STA. TO STA.		FED. AID PROJECT		
FED. ROAD DIST. NO. ILLINOIS		CONTRACT NO. 91358		
SCALE				
HORZ. 1"=10'				
VERT. 1"=5'				

DATE	BY
DATE	BY
DATE	BY

DATE	BY
DATE	BY
DATE	BY



STAGE_1-C=1.6	F=8.4
STAGE_2-C=13.1	F=0.4
STAGE_3-C=16.7	F=4.2
STAGE_4-C=7.0	F=6.3

STAGE_1-C=1.4	F=8.6
STAGE_2-C=11.0	F=1.0
STAGE_3-C=19.4	F=1.3
STAGE_4-C=8.0	F=2.5

STAGE_1-C=3.1	F=0.0
STAGE_2-C=1.6	F=0.8
STAGE_3-C=1.3	F=0.6
STAGE_4-C=4.1	F=0.3

58+50.00 685
58+40.00 685
58+00.00 685
BOWMAN AVE

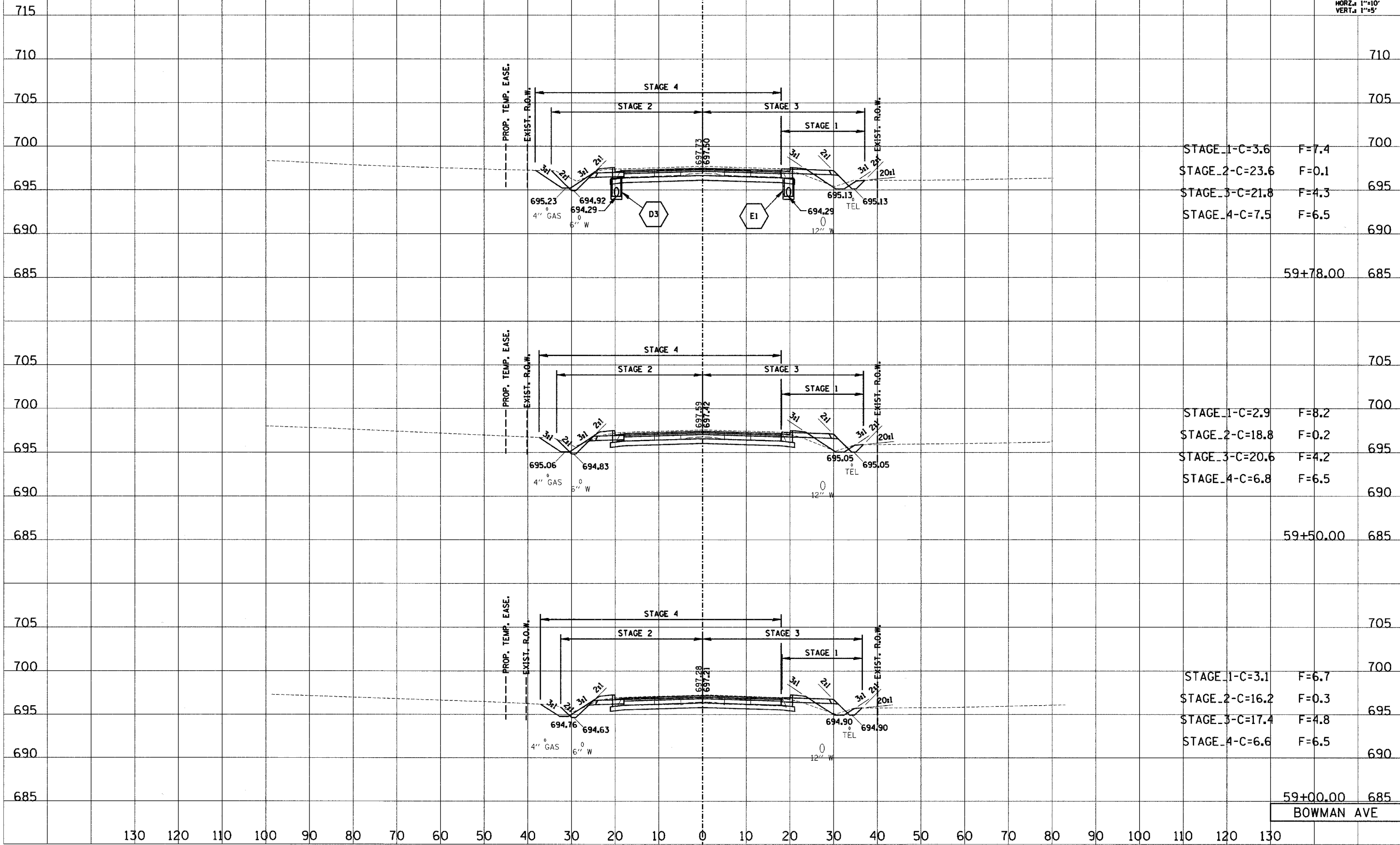
130 120 110 100 90 80 70 60 50 40 30 20 10 0 10 20 30 40 50 60 70 80 90 100 110 120 130

130 120 110 100 90 80 70 60 50 40 30 20 10 0 10 20 30 40 50 60 70 80 90 100 110

F.A.P. RTE.	SECTION	COUNTY	TOTAL SHEETS	SHEET NO.
6998	99-00209-01-PV	VERMILION	296	272
STA.		TO STA.		
FED. ROAD DIST. NO.		ILLINOIS	FED. AID PROJECT	
CONTRACT NO. 91358				
SCALE				
HORIZ. 1"=10'				
VERT. 1"=5'				

BY _____ DATE _____
 SURVEYED _____
 CHECKED _____
 FINAL SURVEY _____
 NOTE BOOK _____
 NO. _____

BY _____ DATE _____
 SURVEYED _____
 CHECKED _____
 ORIGINAL SURVEY _____
 NOTE BOOK _____
 NO. _____



STAGE_1-C=3.6	F=7.4	700
STAGE_2-C=23.6	F=0.1	695
STAGE_3-C=21.8	F=4.3	690
STAGE_4-C=7.5	F=6.5	685

STAGE_1-C=2.9	F=8.2	700
STAGE_2-C=18.8	F=0.2	695
STAGE_3-C=20.6	F=4.2	690
STAGE_4-C=6.8	F=6.5	685

STAGE_1-C=3.1	F=6.7	700
STAGE_2-C=16.2	F=0.3	695
STAGE_3-C=17.4	F=4.8	690
STAGE_4-C=6.6	F=6.5	685

59+78.00 685
 59+50.00 685
 59+00.00 685
BOWMAN AVE

130 120 110 100 90 80 70 60 50 40 30 20 10 0 10 20 30 40 50 60 70 80 90 100 110 120 130

715

130 120 110 100 90 80 70 60 50 40 30 20 10 0 10 20 30 40 50 60 70 80 90 100 110

F.A.P. RTE.	SECTION	COUNTY	TOTAL SHEETS	SHEET NO.
6998	99-00209-01-PV	VERMILION	296	273
STA.		TO STA.		
FED. ROAD DIST. NO.		ILLINOIS FED. AID PROJECT		
CONTRACT NO. 91358				
SCALE				
HORIZ. 1"=10'				
VERT. 1"=5'				

710

705

700

695

690

685

715

710

705

700

695

690

710

705

700

695

690

710

705

700

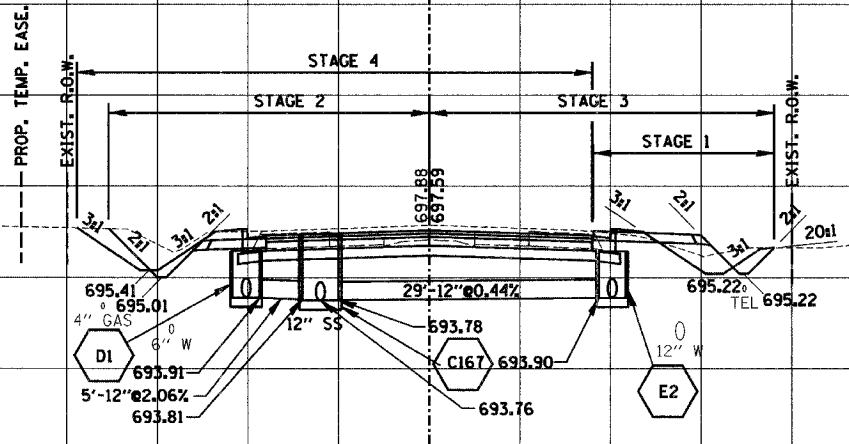
695

690

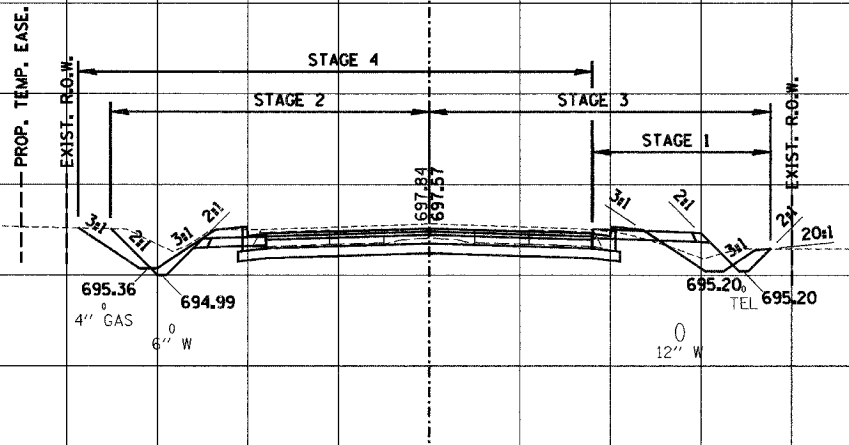
685

130 120 110 100 90 80 70 60 50 40 30 20 10 0 10 20 30 40 50 60 70 80 90 100 110 120 130

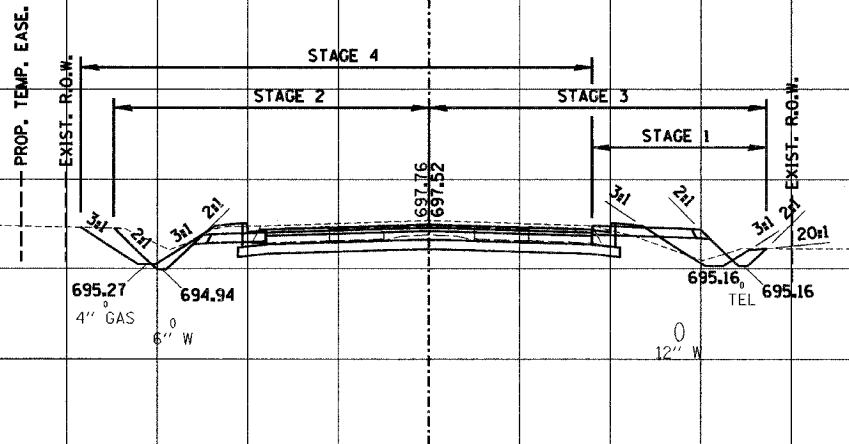
59+85.00 685
BOWMAN AVE



STAGE_1-C=7.2	F=2.6	700
STAGE_2-C=29.0	F=0.1	695
STAGE_3-C=23.1	F=4.8	690
STAGE_4-C=7.5	F=6.5	685
		60+08.00



STAGE_1-C=5.7	F=4.2	700
STAGE_2-C=27.5	F=0.1	695
STAGE_3-C=22.8	F=4.6	690
STAGE_4-C=7.5	F=6.5	685
		60+00.00



STAGE_1-C=3.8	F=7.1	700
STAGE_2-C=24.9	F=0.1	695
STAGE_3-C=22.1	F=4.3	690
STAGE_4-C=7.5	F=6.5	685

DATE _____ BY _____
 SURVEYED _____
 TEMPLATE _____
 AREAS CHECKED _____
 FINAL SURVEY NOTE BOOK NO. _____

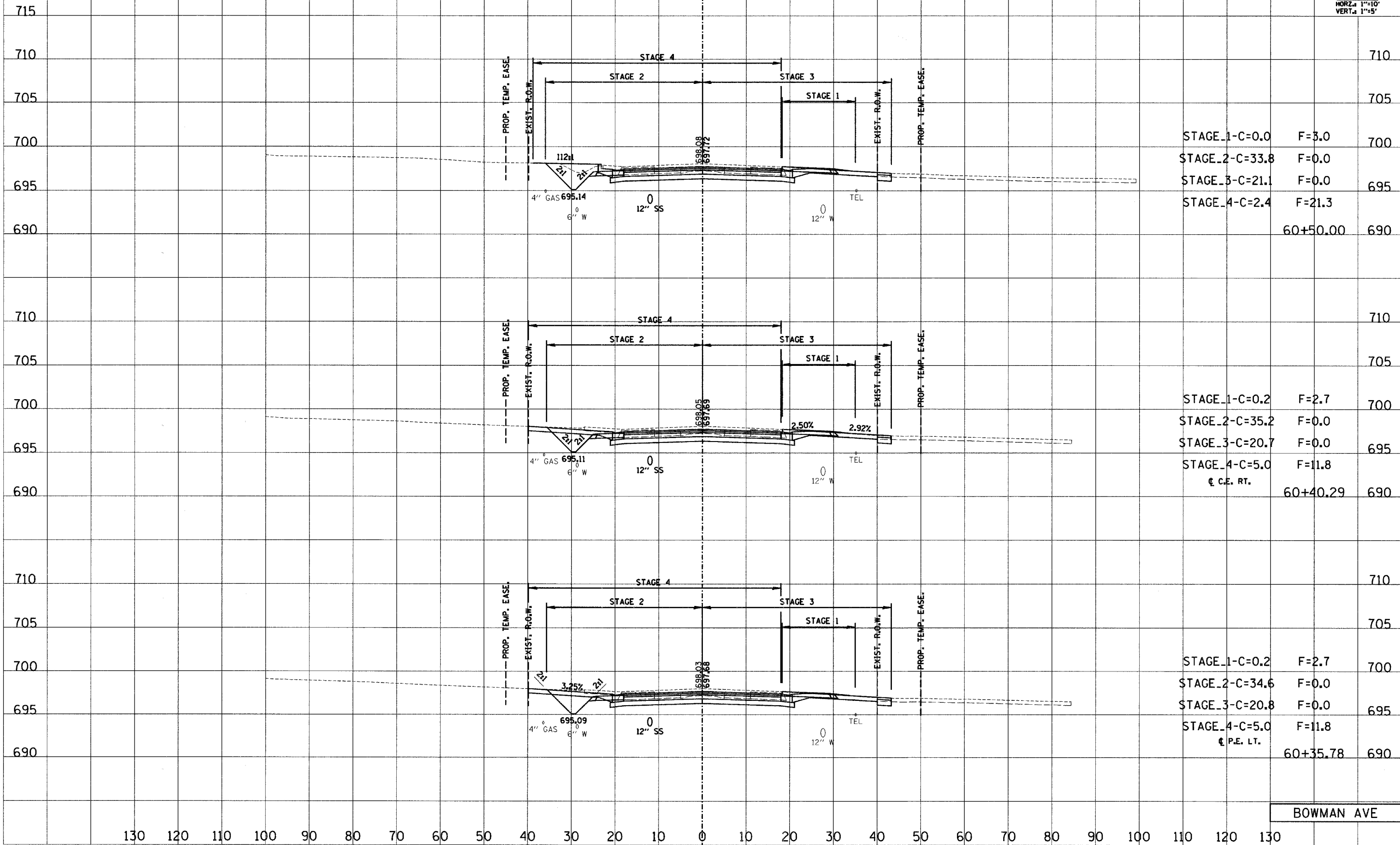
DATE _____ BY _____
 SURVEYED _____
 TEMPLATE _____
 AREAS CHECKED _____
 ORIGINAL SURVEY NOTE BOOK NO. _____

130 120 110 100 90 80 70 60 50 40 30 20 10 0 10 20 30 40 50 60 70 80 90 100 110

F.A.P. RTE.	SECTION	COUNTY	TOTAL SHEETS	SHEET NO.
6998	99-00209-01-PV	VERMILION	296	274
STA.		TO STA.		
FED. ROAD DIST. NO.		ILLINOIS FED. AID PROJECT		
		CONTRACT NO.: 91358		
		SCALE		
		HORIZ. 1"=10'		
		VERT. 1"=5'		

BY _____ DATE _____
 SURVEYED _____
 NOTE BOOK _____
 NO. _____
 SURVEYED _____
 TEMPLATE _____
 AREAS CHECKED _____

BY _____ DATE _____
 SURVEYED _____
 NOTE BOOK _____
 NO. _____
 SURVEYED _____
 TEMPLATE _____
 AREAS CHECKED _____



STAGE_1-C=0.0	F=3.0	700
STAGE_2-C=33.8	F=0.0	700
STAGE_3-C=21.1	F=0.0	695
STAGE_4-C=2.4	F=21.3	690
		60+50.00

STAGE_1-C=0.2	F=2.7	700
STAGE_2-C=35.2	F=0.0	700
STAGE_3-C=20.7	F=0.0	695
STAGE_4-C=5.0	F=11.8	690
C.C.E. RT.		60+40.29

STAGE_1-C=0.2	F=2.7	700
STAGE_2-C=34.6	F=0.0	700
STAGE_3-C=20.8	F=0.0	695
STAGE_4-C=5.0	F=11.8	690
P.E. LT.		60+35.78

BOWMAN AVE

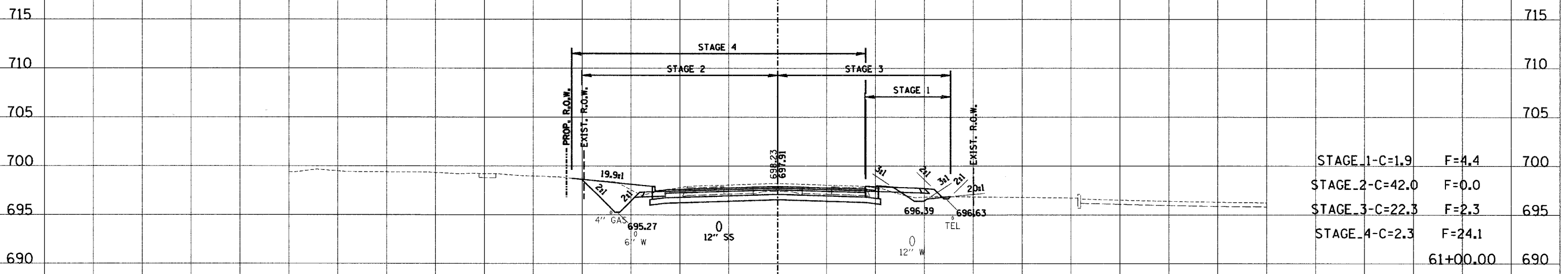
130 120 110 100 90 80 70 60 50 40 30 20 10 0 10 20 30 40 50 60 70 80 90 100 110 120 130

130 120 110 100 90 80 70 60 50 40 30 20 10 0 10 20 30 40 50 60 70 80 90 100 110

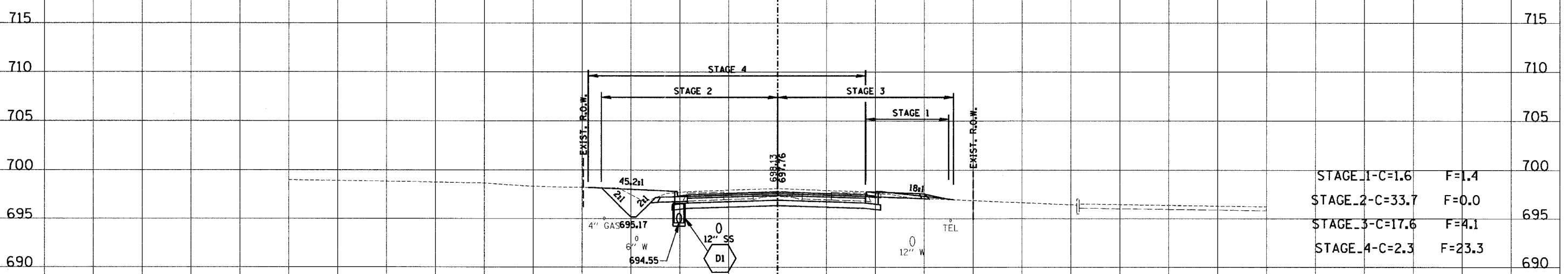
F.A.P. RTE. 6998	SECTION 99-00209-01-PV	COUNTY VERMILION	TOTAL SHEETS 296	SHEET NO. 275
STA. TO STA.		FED. ROAD DIST. NO. ILLINOIS FED. AID PROJECT		
CONTRACT NO.: 91358				
SCALE				
HORIZ. 1"=10'				
VERT. 1"=5'				

DATE	
BY	
FINN SURVEY	
SURVEYED	
PLOTTED	
NOTE BOOK	
NO.	
AREAS CHECKED	

DATE	
BY	
ORIGINAL SURVEY	
SURVEYED	
PLOTTED	
NOTE BOOK	
NO.	
AREAS CHECKED	



STAGE_1-C=1.9	F=4.4	700
STAGE_2-C=42.0	F=0.0	710
STAGE_3-C=22.3	F=2.3	705
STAGE_4-C=2.3	F=24.1	715
	61+00.00	690



STAGE_1-C=1.6	F=1.4	700
STAGE_2-C=33.7	F=0.0	710
STAGE_3-C=17.6	F=4.1	705
STAGE_4-C=2.3	F=23.3	715
	60+62.00	685

60+62.00 685
BOWMAN AVE

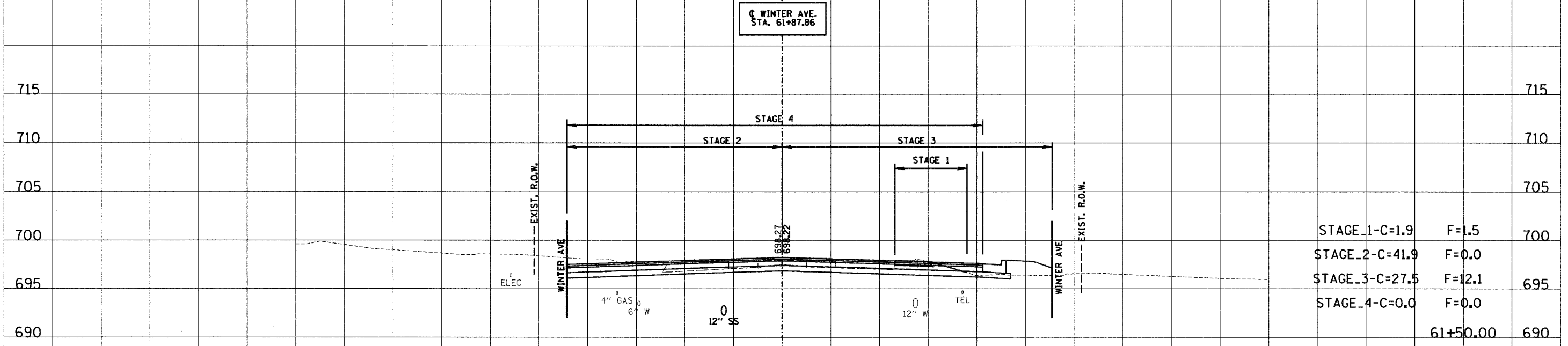
130 120 110 100 90 80 70 60 50 40 30 20 10 0 10 20 30 40 50 60 70 80 90 100 110 120 130

130 120 110 100 90 80 70 60 50 40 30 20 10 0 10 20 30 40 50 60 70 80 90 100 110

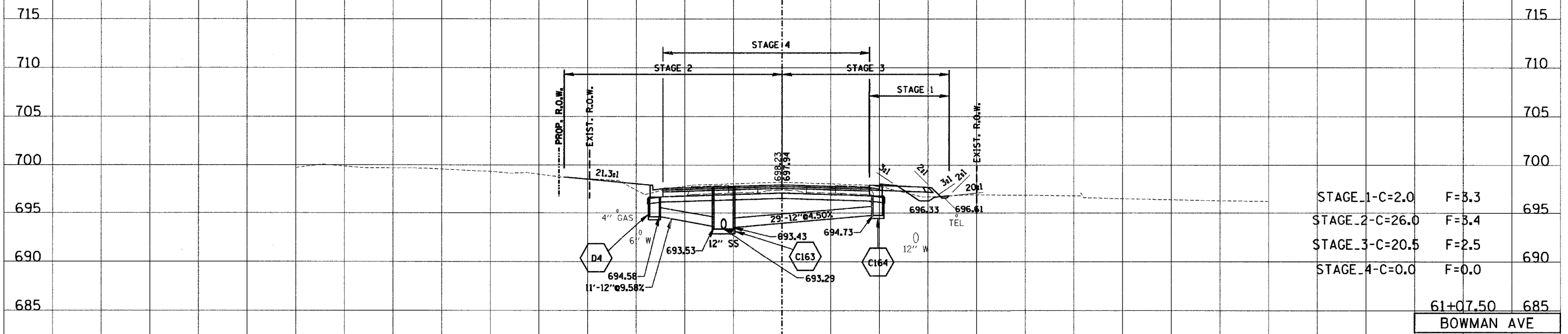
F.A.P. NO.	SECTION	COUNTY	TOTAL SHEETS	SHEET NO.
6998	99-00209-01-PV	VERMILION	296	276
STA.	TO STA.			
FED. ROAD DIST. NO.	ILLINOIS	FED. AID PROJECT		
			CONTRACT NO. 91358	
			SCALE	
			HORIZ. 1"=10'	
			VERT. 1"=5'	

DATE	
BY	
SURVEYED	
TEMPLATE	
AREAS CHECKED	
FINAL SURVEY NOTE BOOK NO.	

DATE	
BY	
SURVEYED	
TEMPLATE	
AREAS CHECKED	
ORIGINAL SURVEY NOTE BOOK NO.	



STAGE_1-C=1.9	F=1.5	700
STAGE_2-C=41.9	F=0.0	700
STAGE_3-C=27.5	F=12.1	695
STAGE_4-C=0.0	F=0.0	690
		61+50.00



STAGE_1-C=2.0	F=3.3	700
STAGE_2-C=26.0	F=3.4	695
STAGE_3-C=20.5	F=2.5	690
STAGE_4-C=0.0	F=0.0	690
		61+07.50
		BOWMAN AVE

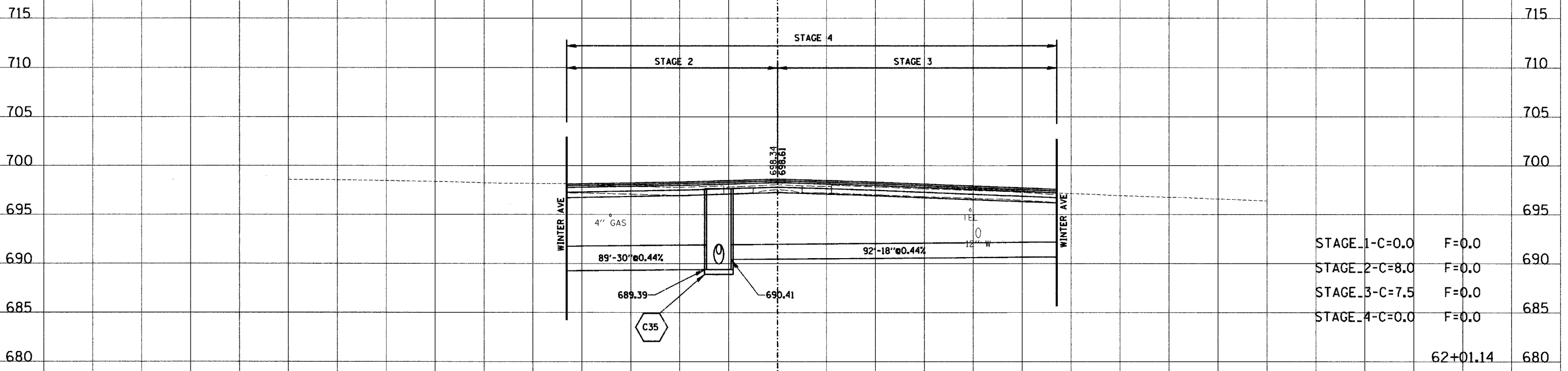
130 120 110 100 90 80 70 60 50 40 30 20 10 0 10 20 30 40 50 60 70 80 90 100 110 120 130

130 120 110 100 90 80 70 60 50 40 30 20 10 0 10 20 30 40 50 60 70 80 90 100 110

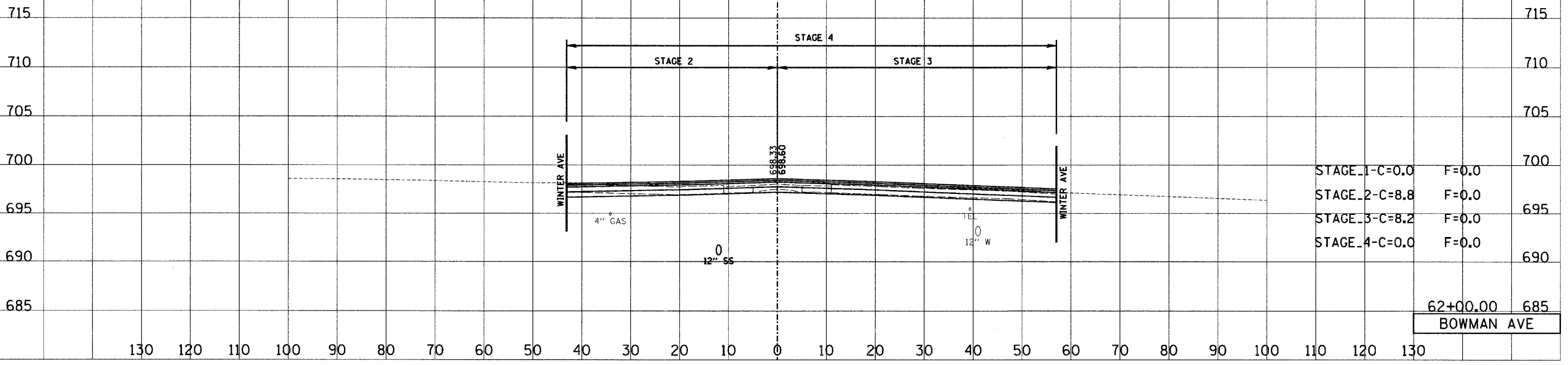
F.A.P. RTE. 6998	SECTION 99-00209-01-PV	COUNTY VERMILION	TOTAL SHEETS 296	SHEET NO. 277
STA.		TO STA.		
FED. ROAD DIST. NO.		ILLINOIS	FED. AID PROJECT	
		CONTRACT NO. 91358		SCALE
				HORIZ. 1"=10'
				VERT. 1"=5'

BY	DATE
SURVEYED	DATE
TEMPLATE	AREAS CHECKED
NOTE BOOK NO.	

BY	DATE
SURVEYED	DATE
TEMPLATE	AREAS CHECKED
NOTE BOOK NO.	



STAGE_1-C=0.0	F=0.0	715
STAGE_2-C=8.0	F=0.0	710
STAGE_3-C=7.5	F=0.0	705
STAGE_4-C=0.0	F=0.0	700
		695
		690
		685
		680
	62+01.14	680

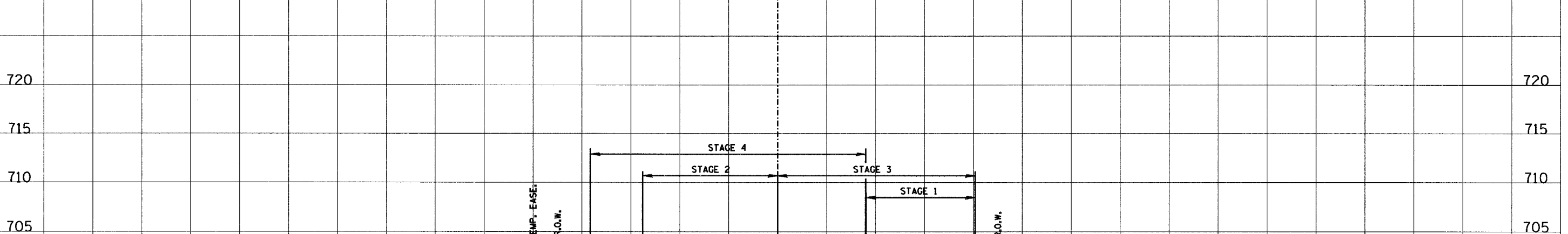


STAGE_1-C=0.0	F=0.0	715
STAGE_2-C=8.8	F=0.0	710
STAGE_3-C=8.2	F=0.0	705
STAGE_4-C=0.0	F=0.0	700
		695
		690
		685
		680
	62+00.00	685
	BOWMAN AVE	

130 120 110 100 90 80 70 60 50 40 30 20 10 0 10 20 30 40 50 60 70 80 90 100 110 120 130

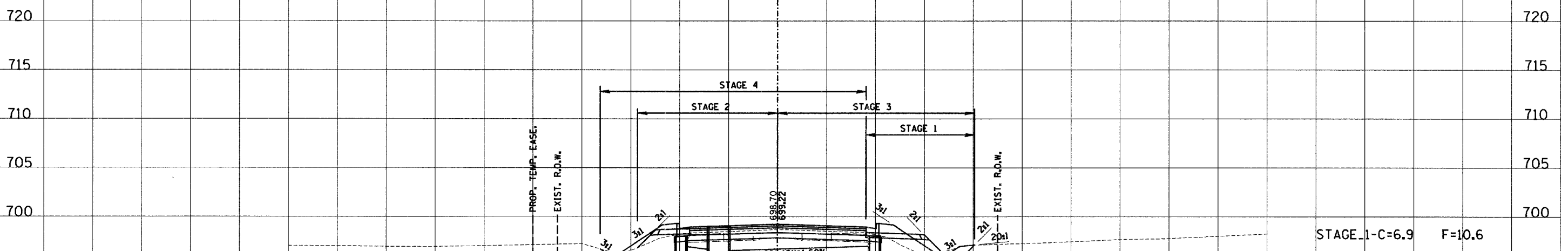
130 120 110 100 90 80 70 60 50 40 30 20 10 0 10 20 30 40 50 60 70 80 90 100 110

F.A.P. RTE. 6998	SECTION 99-00209-01-PV	COUNTY VERMILION	TOTAL SHEETS 296	SHEET NO. 279
STA.		TO STA.		
FED. ROAD DIST. NO.		ILLINOIS	FED. AID PROJECT	
CONTRACT NO. 91358				
SCALE				
HORIZ. 1"=10'				
VERT. 1"=5'				



STAGE_1-C=7.6	F=8.8	720
STAGE_2-C=0.4	F=3.4	715
STAGE_3-C=4.9	F=12.7	710
STAGE_4-C=4.8	F=6.0	705

695			
690		63+50.00	690



STAGE_1-C=6.9	F=10.6	720
STAGE_2-C=0.1	F=5.2	715
STAGE_3-C=4.4	F=13.8	710
STAGE_4-C=3.0	F=6.9	705

695			
690			
685		63+21.00	685
			BOWMAN AVE

130 120 110 100 90 80 70 60 50 40 30 20 10 0 10 20 30 40 50 60 70 80 90 100 110 120 130

DATE	
BY	
FINAL SURVEY	
NOTE BOOK	
NO.	

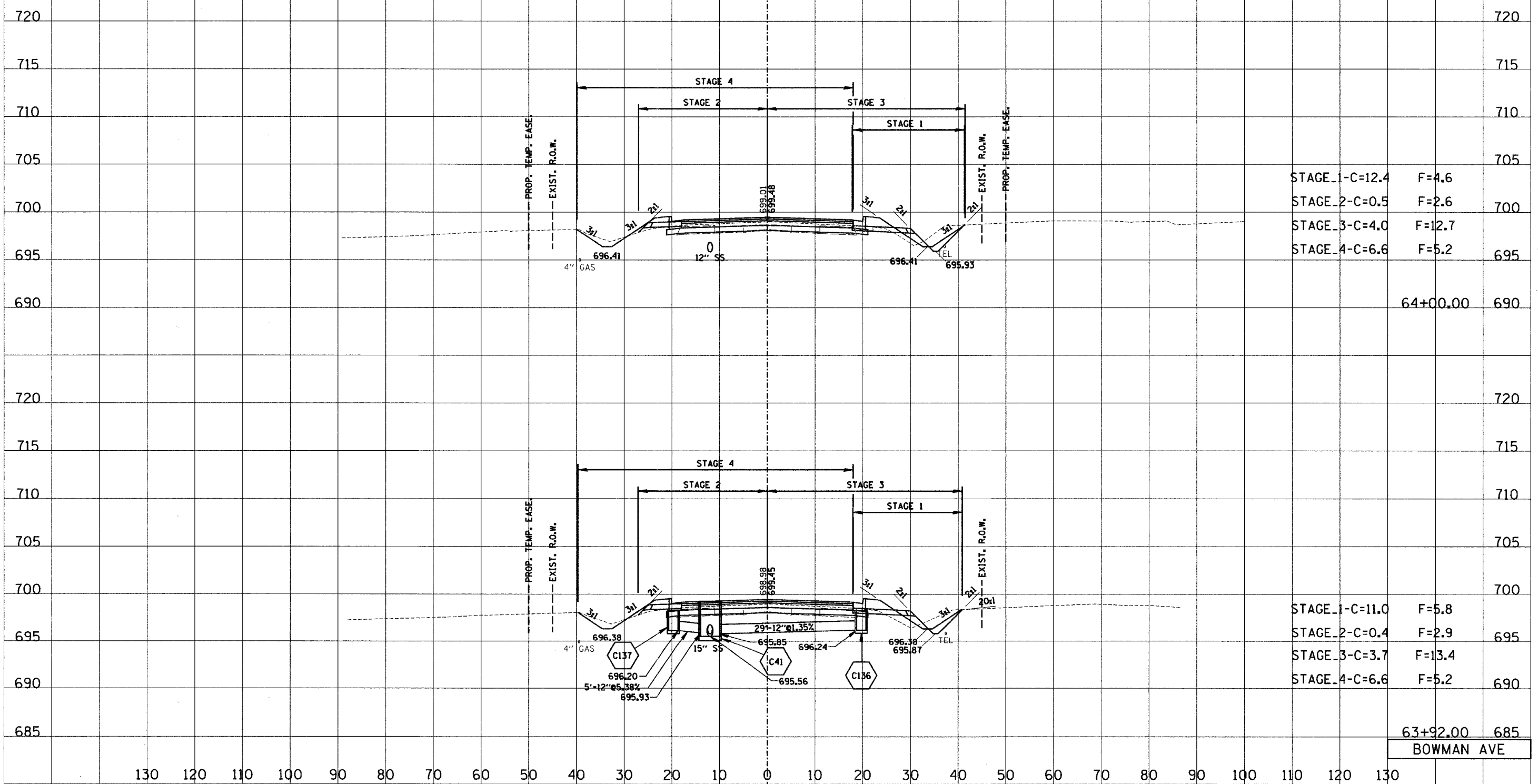
DATE	
BY	
ORIGINAL SURVEY	
NOTE BOOK	
NO.	

130 120 110 100 90 80 70 60 50 40 30 20 10 0 10 20 30 40 50 60 70 80 90 100 110

F.A.P. RTE.	SECTION	COUNTY	TOTAL SHEETS	SHEET NO.
6998	99-00209-01-PV	VERMILION	296	280
STA.		TO STA.		
FED. ROAD DIST. NO.		ILLINOIS FED. AID PROJECT		
CONTRACT NO.: 91358				
SCALE				
HORIZ. 1"=10'				
VERT. 1"=5'				

BY	DATE
FINAL SURVEY	
NOTE BOOK	
NO.	
SURVEYED	
TEMPLATE	
AREAS CHECKED	

BY	DATE
ORIGINAL SURVEY	
NOTE BOOK	
NO.	
SURVEYED	
TEMPLATE	
AREAS CHECKED	



STAGE 1	C=12.4	F=4.6	705
STAGE 2	C=0.5	F=2.6	700
STAGE 3	C=4.0	F=12.7	700
STAGE 4	C=6.6	F=5.2	695

STAGE 1	C=11.0	F=5.8	700
STAGE 2	C=0.4	F=2.9	695
STAGE 3	C=3.7	F=13.4	695
STAGE 4	C=6.6	F=5.2	690

64+00.00 690
63+92.00 685
BOWMAN AVE

130 120 110 100 90 80 70 60 50 40 30 20 10 0 10 20 30 40 50 60 70 80 90 100 110 120 130

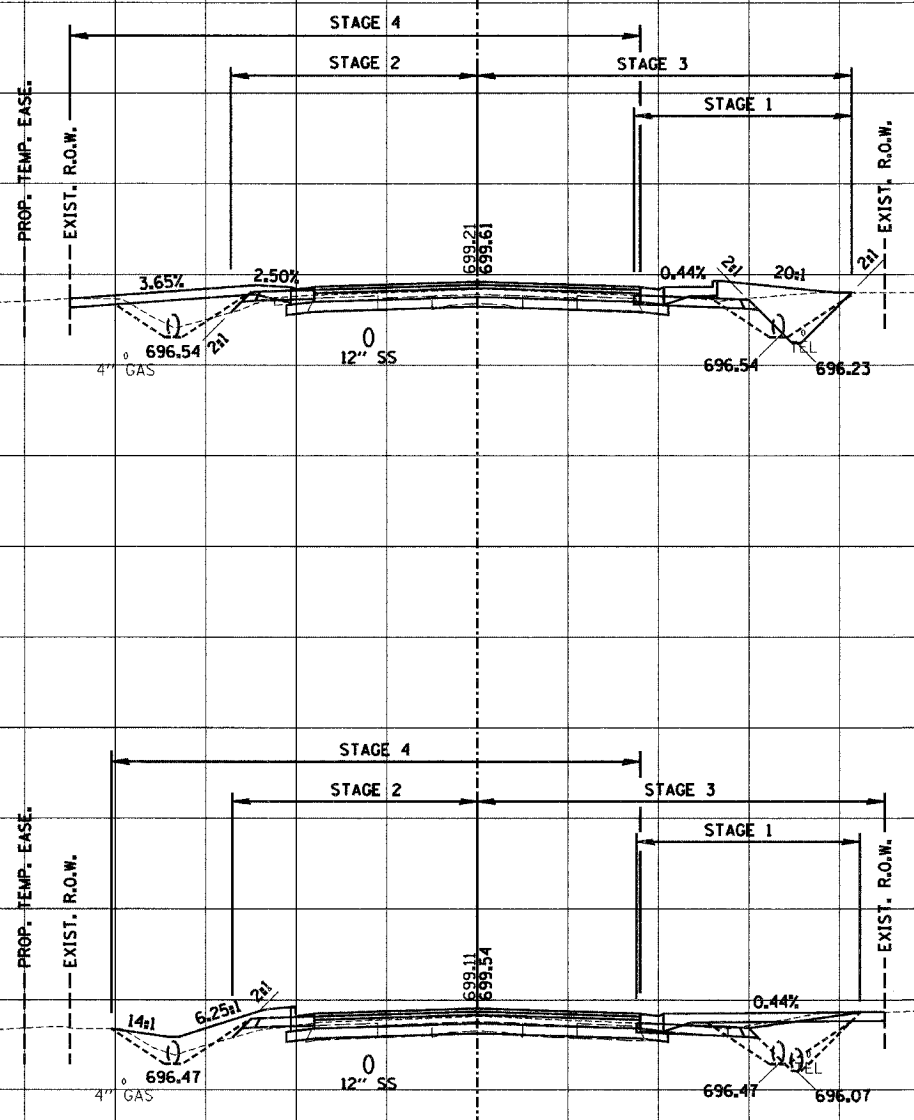
130 120 110 100 90 80 70 60 50 40 30 20 10 0 10 20 30 40 50 60 70 80 90 100 110

F.A.P. RTE.	SECTION	COUNTY	TOTAL SHEETS	SHEET NO.
6998	99-00209-01-PV	VERMILION	296	281
STA.		TO STA.		
FED. ROAD DIST. NO.		ILLINOIS FED. AID PROJECT		
CONTRACT NO. 91358				
SCALE				
HORIZ. 1"=10'				
VERT. 1"=5'				

BY	DATE
SURVEYED	DATE
PLOTTED	DATE
NOTE BOOK	NO.
AREAS CHECKED	

BY	DATE
SURVEYED	DATE
PLOTTED	DATE
NOTE BOOK	NO.
AREAS CHECKED	

720
715
710
705
700
695
690
720
715
710
705
700
695
690



STAGE_1-C=23.1	F=0.3	705
STAGE_2-C=0.7	F=2.3	700
STAGE_3-C=2.1	F=28.7	695
STAGE_4-C=4.8	F=13.3	695
¢ P.E. LT.		690
	64+40.00	690

STAGE_1-C=4.3	F=0.3	705
STAGE_2-C=0.6	F=2.1	700
STAGE_3-C=4.7	F=8.0	695
STAGE_4-C=2.3	F=14.9	695
¢ P.E. RT.		690
	64+19.69	690

130 120 110 100 90 80 70 60 50 40 30 20 10 0 10 20 30 40 50 60 70 80 90 100 110 120 130

BOWMAN AVE

130 120 110 100 90 80 70 60 50 40 30 20 10 0 10 20 30 40 50 60 70 80 90 100 110

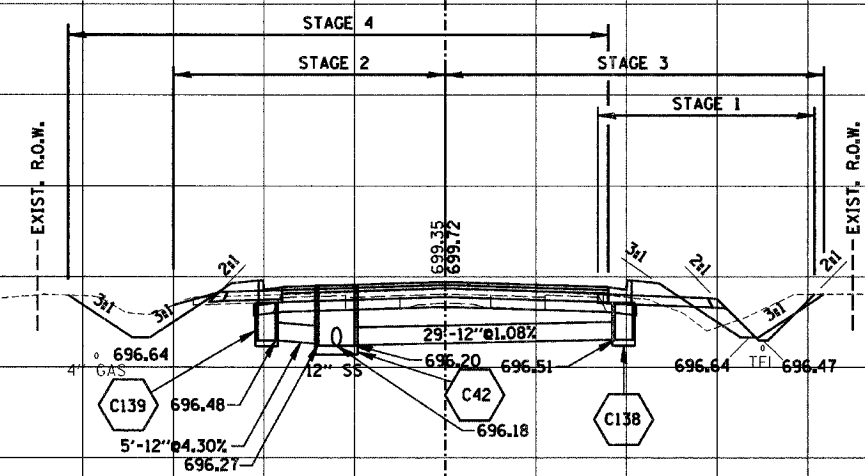
F.A.P. RTE.	SECTION	COUNTY	TOTAL SHEETS	SHEET NO.
6998	99-00209-01-PV	VERMILION	296	282
STA.		TO STA.		
FED. ROAD DIST. NO.		ILLINOIS FED. AID PROJECT		
CONTRACT NO.: 91358				
SCALE				
HORIZ. 1"=10'				
VERT. 1"=5'				

FINAL SURVEY BY DATE
 SURVEYED BY DATE
 NOTE BOOK NO.
 TEMPLATE AREAS CHECKED

ORIGINAL SURVEY BY DATE
 SURVEYED BY DATE
 NOTE BOOK NO.
 TEMPLATE AREAS CHECKED

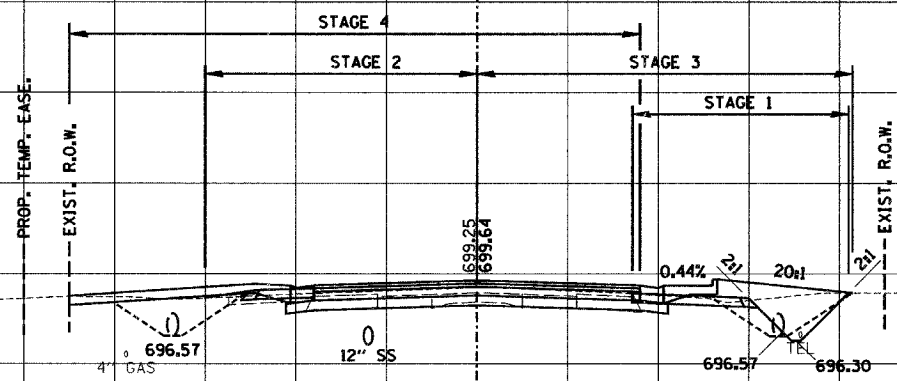
720
715
710
705
700
695
690
685
715
710
705
700
695
690

720
715
710
705
700
695
690
685
715
710
705
700
695
690



STAGE_1-C=11.5	F=5.9
STAGE_2-C=1.1	F=2.4
STAGE_3-C=7.8	F=7.4
STAGE_4-C=15.9	F=4.3

64+73.00



STAGE_1-C=20.1	F=0.4
STAGE_2-C=0.7	F=3.3
STAGE_3-C=2.4	F=27.8
STAGE_4-C=5.6	F=1.2

64+50.00

130 120 110 100 90 80 70 60 50 40 30 20 10 0 10 20 30 40 50 60 70 80 90 100 110 120 130

BOWMAN AVE

130 120 110 100 90 80 70 60 50 40 30 20 10 0 10 20 30 40 50 60 70 80 90 100 110

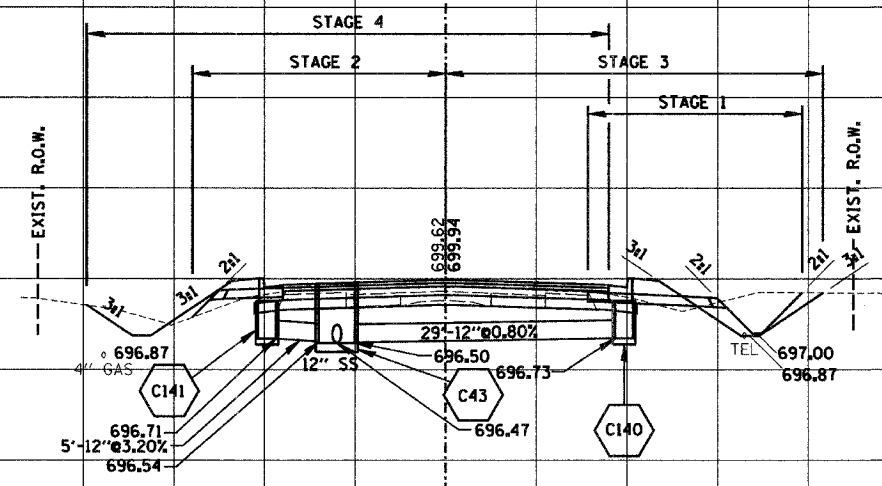
F.A.P. RTE.	SECTION	COUNTY	TOTAL SHEETS	SHEET NO.
6998	99-00209-01-PV	VERMILION	296	283
STA.		TO STA.		
FED. ROAD DIST. NO.		ILLINOIS FED. AID PROJECT		
		CONTRACT NO.: 91358		
SCALE				
HORIZ. 1"=10'				
VERT. 1"=5'				

BY	DATE
SURVEYED	
NOTE BOOK	
NO.	
AREAS CHECKED	

BY	DATE
ORIGINAL SURVEY	
NOTE BOOK	
NO.	
AREAS CHECKED	

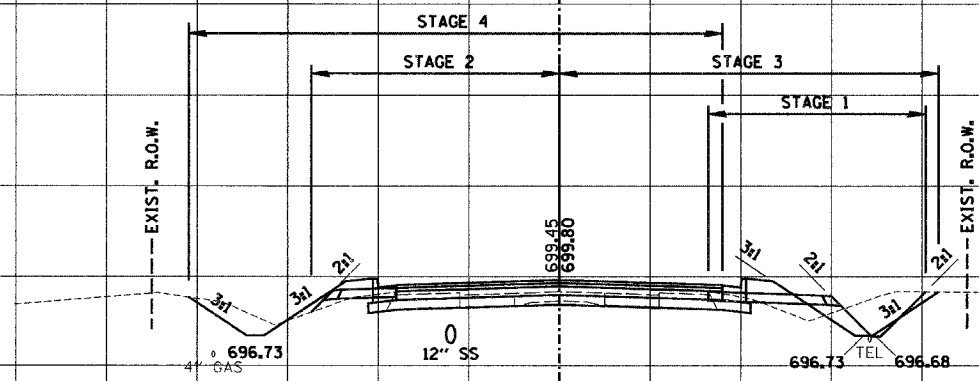
720
715
710
705
700
695
690
685
715
710
705
700
695
690

720
715
710
705
700
695
690
685
715
710
705
700
695
690



STAGE_1-C=13.8	F=1.2
STAGE_2-C=2.4	F=1.9
STAGE_3-C=9.8	F=6.7
STAGE_4-C=8.5	F=6.0

65+43.00



STAGE_1-C=13.0	F=4.8
STAGE_2-C=2.2	F=1.4
STAGE_3-C=9.0	F=6.5
STAGE_4-C=9.8	F=5.5

65+00.00

130 120 110 100 90 80 70 60 50 40 30 20 10 0 10 20 30 40 50 60 70 80 90 100 110 120 130

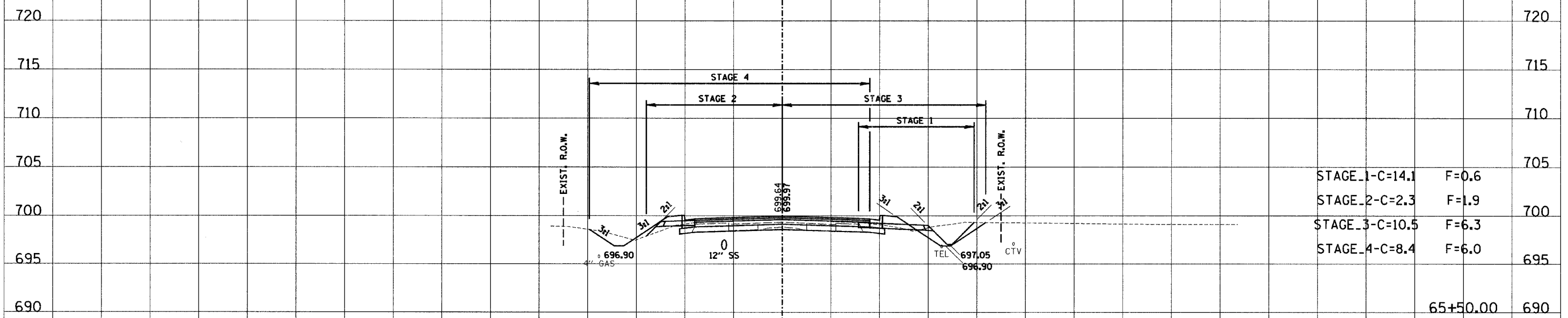
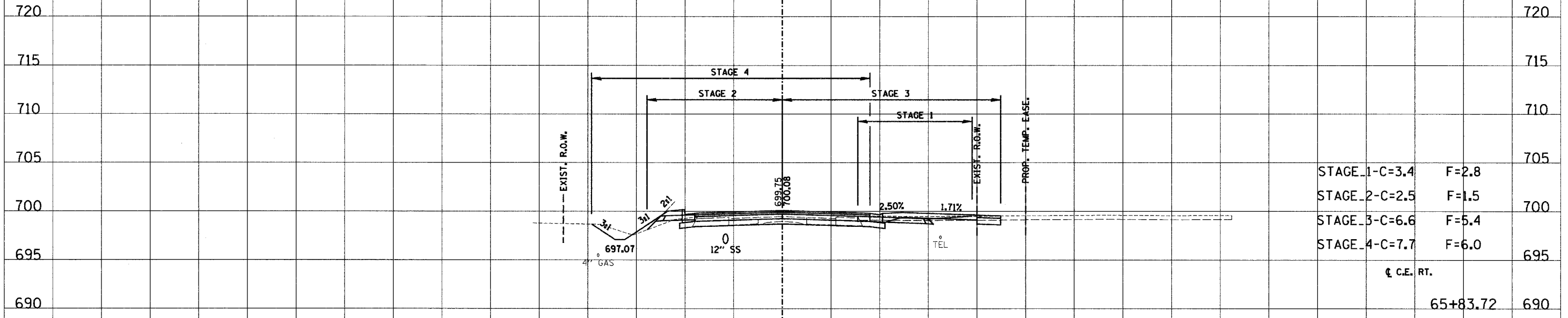
BOWMAN AVE

130 120 110 100 90 80 70 60 50 40 30 20 10 0 10 20 30 40 50 60 70 80 90 100 110

F.A.P. RTE. 1	SECTION 99-00209-01-PV	COUNTY VERMILION	TOTAL SHEETS 296	SHEET NO. 284
STA. TO STA.		FED. AID PROJECT		
FED. ROAD DIST. NO. ILLINOIS		CONTRACT NO.: 91358		
		SCALE		
		HORIZ. 1"=10'		
		VERT. 1"=5'		

BY	DATE
SURVEYED	
NOTE BOOK	
AREAS CHECKED	

BY	DATE
SURVEYED	
NOTE BOOK	
AREAS CHECKED	



130 120 110 100 90 80 70 60 50 40 30 20 10 0 10 20 30 40 50 60 70 80 90 100 110 120 130

BOWMAN AVE

130 120 110 100 90 80 70 60 50 40 30 20 10 0 10 20 30 40 50 60 70 80 90 100 110

F.A.P. RTE.	SECTION	COUNTY	TOTAL SHEETS	SHEET NO.
6998	99-00209-01-PV	VERMILION	296	285
STA.		TO STA.		
FED. ROAD DIST. NO.		ILLINOIS FED. AID PROJECT		
CONTRACT NO. 91358				
SCALE				
HORZ. 1"=10'				
VERT. 1"=5'				

DATE	
BY	
FINAL SURVEY	
NOTE BOOK	
NO.	

DATE	
BY	
ORIGINAL SURVEY	
NOTE BOOK	
NO.	

720

715

710

705

700

695

690

685

715

710

705

700

695

690

690

720

715

710

705

700

695

690

685

715

710

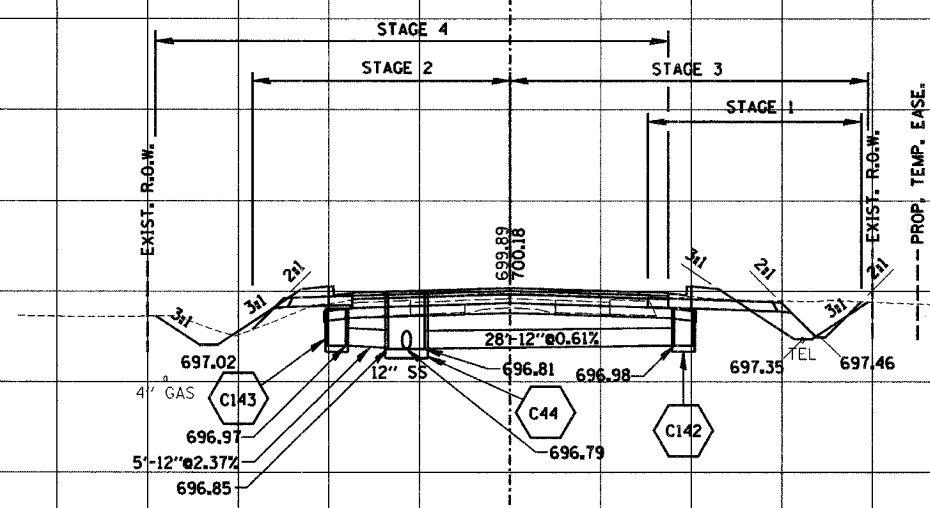
705

700

695

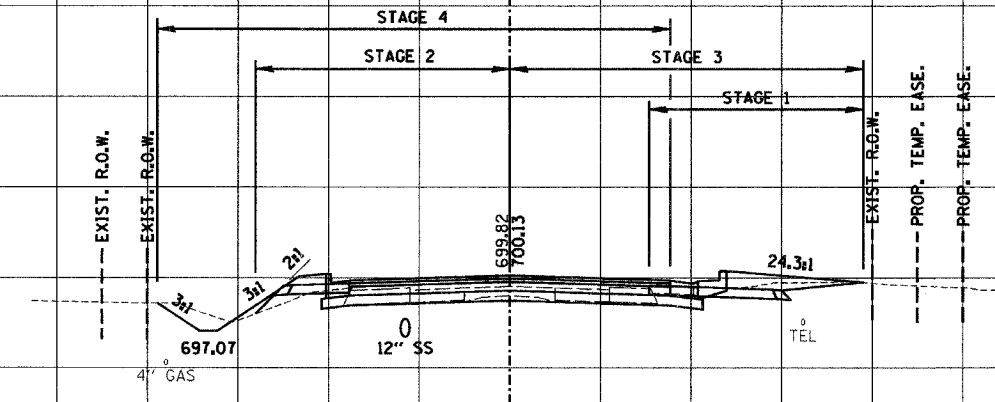
690

690



STAGE_1-C=18.6	F=0.3
STAGE_2-C=2.9	F=2.8
STAGE_3-C=10.8	F=6.2
STAGE_4-C=8.2	F=5.7

66+15.00



STAGE_1-C=8.9	F=0.3
STAGE_2-C=2.6	F=2.1
STAGE_3-C=5.4	F=12.5
STAGE_4-C=7.6	F=5.8

66+00.00

BOWMAN AVE

130 120 110 100 90 80 70 60 50 40 30 20 10 0 10 20 30 40 50 60 70 80 90 100 110 120 130

130 120 110 100 90 80 70 60 50 40 30 20 10 0 10 20 30 40 50 60 70 80 90 100 110

F.A.P. RTE.	SECTION	COUNTY	TOTAL SHEETS	SHEET NO.
6998	99-00209-01-PV	VERMILION	296	286
STA.		TO STA.		
FED. ROAD DIST. NO.		ILLINOIS FED. AID PROJECT		
CONTRACT NO.: 91358				
SCALE				
HORIZ. 1"=10'				
VERT. 1"=5'				

FINAL SURVEY NOTE BOOK NO.	BY	DATE

ORIGINAL SURVEY NOTE BOOK NO.	BY	DATE

720

715

710

705

700

695

690

720

715

710

705

700

695

690

720

715

710

705

700

695

690

720

715

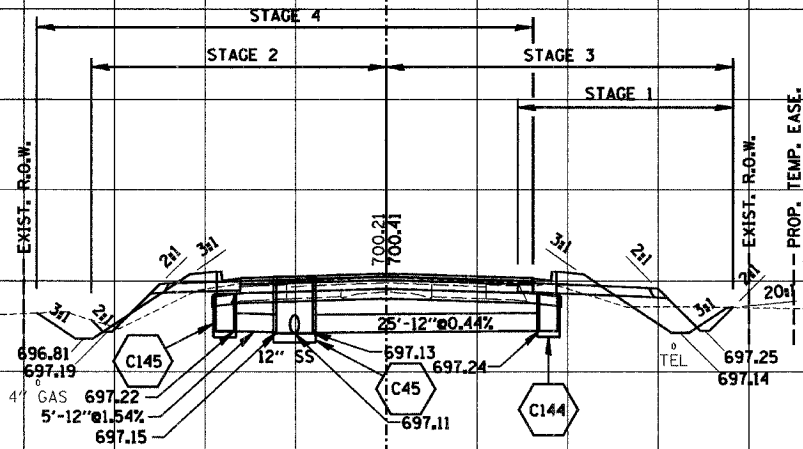
710

705

700

695

690



STAGE_1-C=7.5

F=4.3

700

STAGE_2-C=5.0

F=5.3

STAGE_3-C=14.4

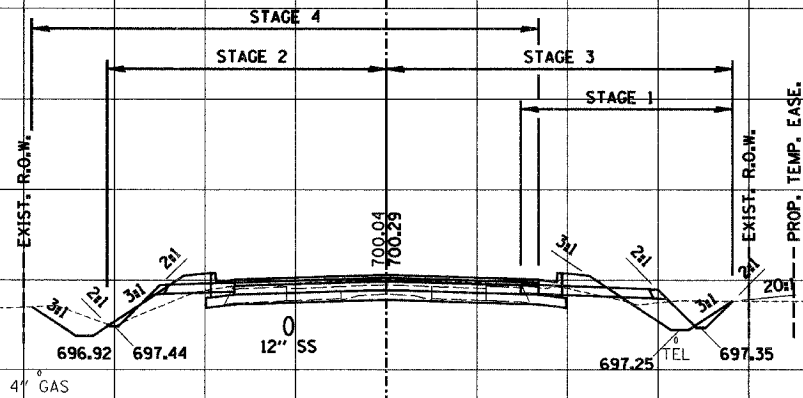
F=6.9

695

STAGE_4-C=8.8

F=5.0

66+85.00 690



STAGE_1-C=8.8

F=1.9

705

STAGE_2-C=3.5

F=3.8

700

STAGE_3-C=12.3

F=6.6

STAGE_4-C=9.2

F=5.3

66+50.00 690

BOWMAN AVE

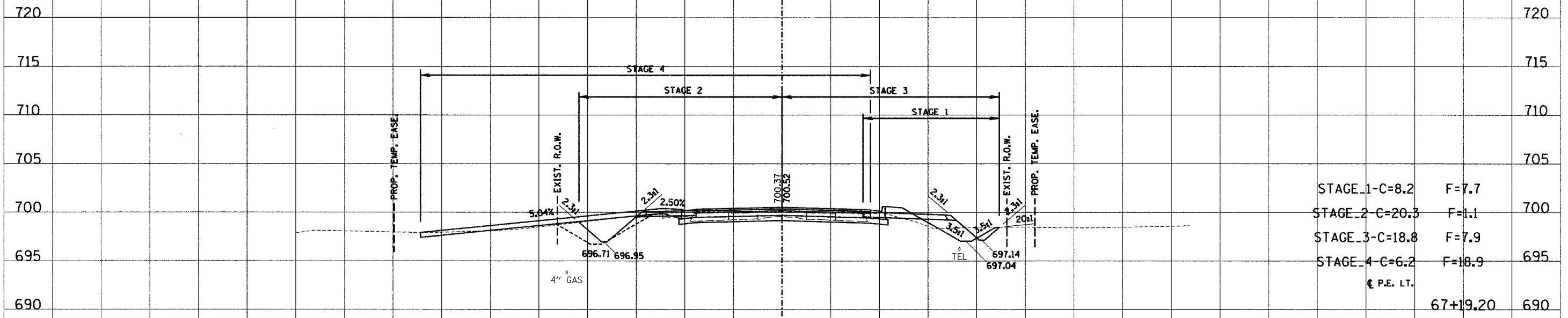
130 120 110 100 90 80 70 60 50 40 30 20 10 0 10 20 30 40 50 60 70 80 90 100 110 120 130

130 120 110 100 90 80 70 60 50 40 30 20 10 0 10 20 30 40 50 60 70 80 90 100 110

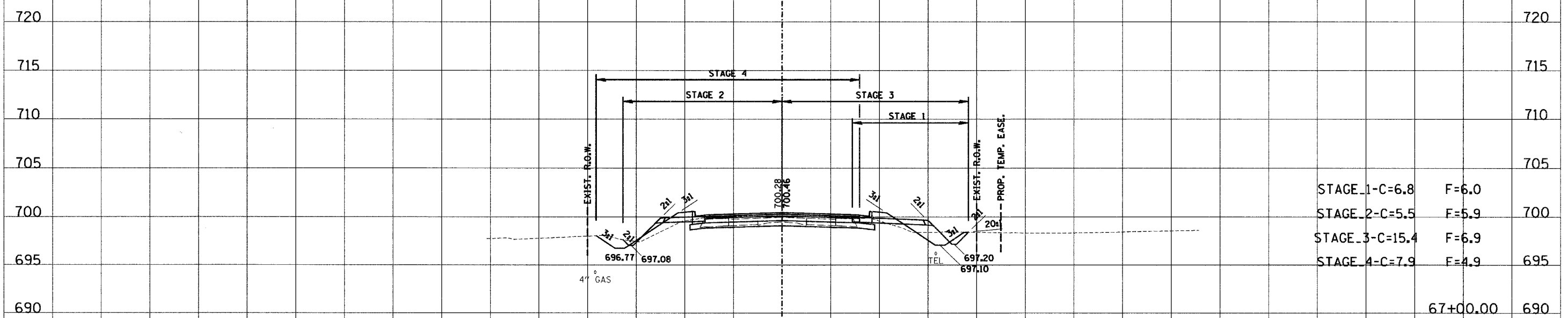
F.A.P. RTE.	SECTION	COUNTY	TOTAL SHEETS	SHEET NO.
6998	99-00209-01-PV	VERMILION	296	287
STA.		TO STA.		
FED. ROAD DIST. NO.		ILLINOIS FED. AID PROJECT		
CONTRACT NO.: 91358				
SCALE				
HORIZ. 1"=10'				
VERT. 1"=5'				

FINAL SURVEY	DATE
SURVEYED	BY
NOTE BOOK	NO.
AREAS CHECKED	

ORIGINAL SURVEY	DATE
SURVEYED	BY
NOTE BOOK	NO.
AREAS CHECKED	



STAGE_1-C=8.2	F=7.7	
STAGE_2-C=20.3	F=1.1	
STAGE_3-C=18.8	F=7.9	
STAGE_4-C=6.2	F=18.9	
P.E. LT.		
		67+19.20



STAGE_1-C=6.8	F=6.0	
STAGE_2-C=5.5	F=5.9	
STAGE_3-C=15.4	F=6.9	
STAGE_4-C=7.9	F=4.9	
		67+00.00

130 120 110 100 90 80 70 60 50 40 30 20 10 0 10 20 30 40 50 60 70 80 90 100 110 120 130

BOWMAN AVE

130 120 110 100 90 80 70 60 50 40 30 20 10 0 10 20 30 40 50 60 70 80 90 100 110

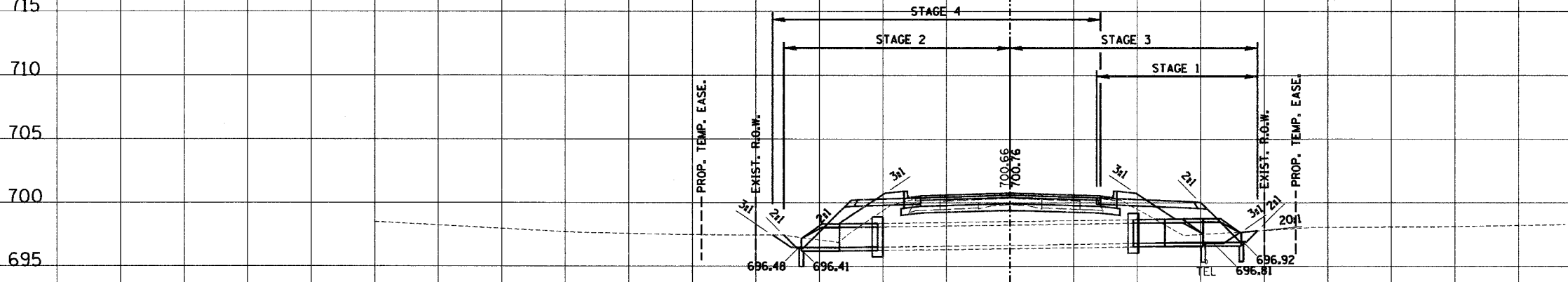
F.A.P. RTE.	SECTION	COUNTY	TOTAL SHEETS	SHEET NO.
6998	99-00209-01-PV	VERMILION	296	288
STA.	TO STA.		CONTRACT NO.: 91358	
FED. ROAD DIST. NO.	ILLINOIS	FED. AID PROJECT	SCALE	
			HORIZ. 1"=10'	
			VERT. 1"=5'	

DATE	
BY	
SURVEYED	
NOTE BOOK	
NO.	
AREAS CHECKED	

DATE	
BY	
SURVEYED	
NOTE BOOK	
NO.	
AREAS CHECKED	

720
715
710
705
700
695
690

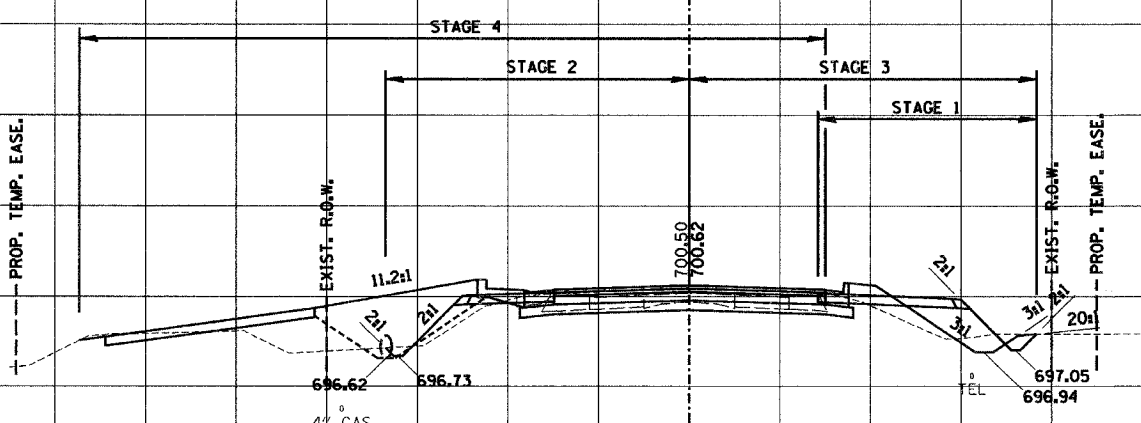
720
715
710
705
700
695
690



STAGE_1-C=3.9	F=20.8
STAGE_2-C=7.3	F=16.4
STAGE_3-C=21.9	F=6.5
STAGE_4-C=6.9	F=6.9

67+94.68

720
715
710
705
700
695
690



STAGE_1-C=4.1	F=14.4
STAGE_2-C=5.4	F=6.6
STAGE_3-C=19.3	F=6.6
STAGE_4-C=7.2	F=54.4

67+50.00

130 120 110 100 90 80 70 60 50 40 30 20 10 0 10 20 30 40 50 60 70 80 90 100 110 120 130

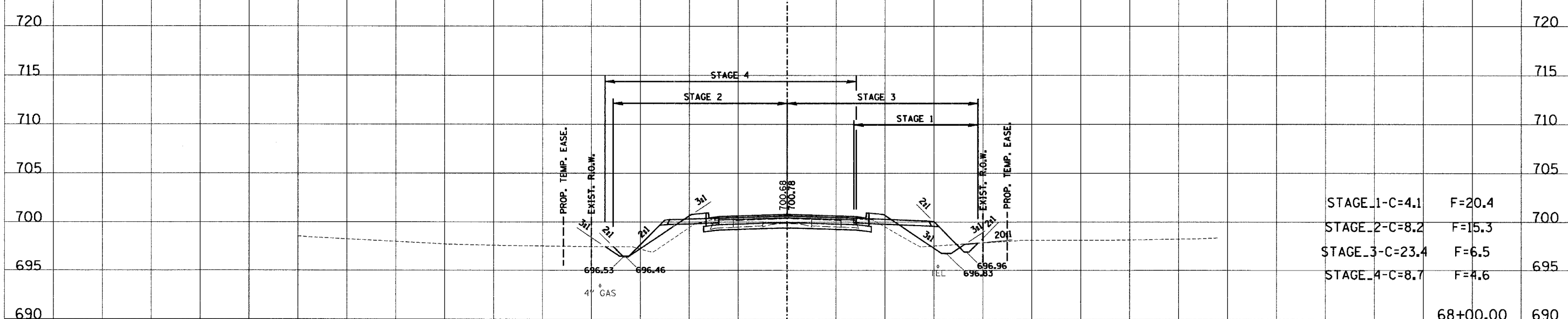
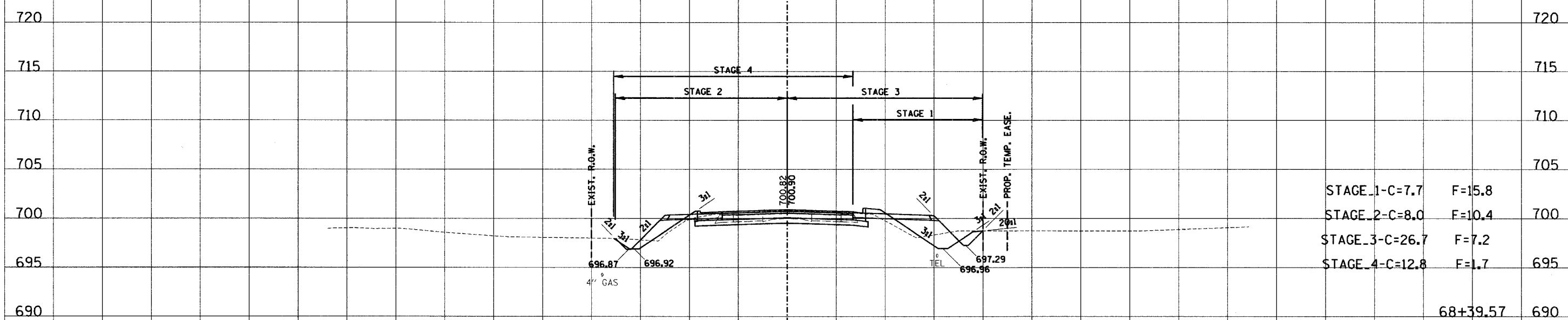
BOWMAN AVE

130 120 110 100 90 80 70 60 50 40 30 20 10 0 10 20 30 40 50 60 70 80 90 100 110

F.A.P. RTE.	SECTION	COUNTY	TOTAL SHEETS	SHEET NO.
6998	99-00209-01-PV	VERMILION	296	289
STA.		TO STA.		
FED. ROAD DIST. NO.		ILLINOIS FED. AID PROJECT		
CONTRACT NO.: 91358				
SCALE				
HORIZ. 1"=10'				
VERT. 1"=5'				

DATE	
BY	
SURVEYED	
PLOTTED	
DATE	
AREAS CHECKED	
NO.	

DATE	
BY	
SURVEYED	
PLOTTED	
DATE	
AREAS CHECKED	
NO.	



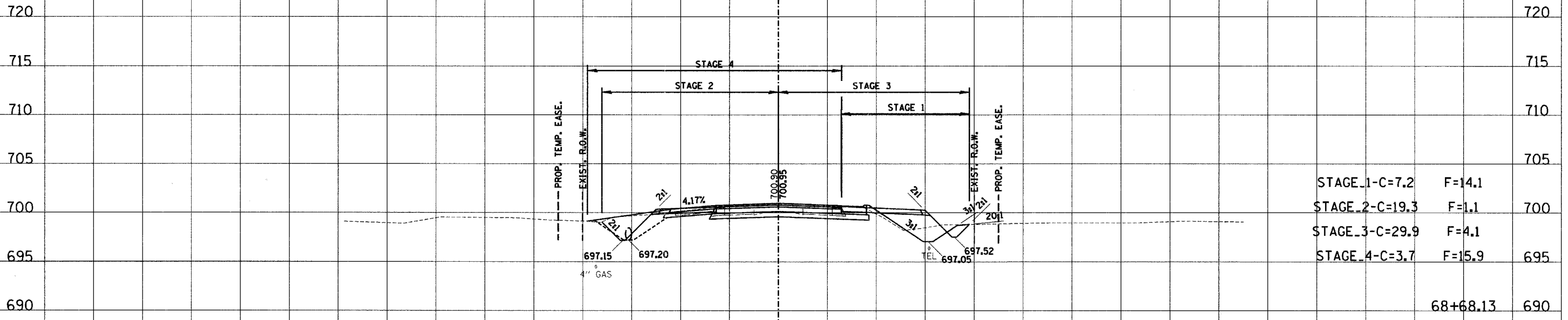
BOWMAN AVE

130 120 110 100 90 80 70 60 50 40 30 20 10 0 10 20 30 40 50 60 70 80 90 100 110 120 130

130 120 110 100 90 80 70 60 50 40 30 20 10 0 10 20 30 40 50 60 70 80 90 100 110

F.A.P. RTE.	SECTION	COUNTY	TOTAL SHEETS	SHEET NO.
6998	99-00209-01-PV	VERMILION	296	290
STA.		TO STA.		
FED. ROAD DIST. NO.		ILLINOIS	FED. AID PROJECT	
		CONTRACT NO.: 91358		
		SCALE		
		HORIZ. 1"=10'		
		VERT. 1"=5'		

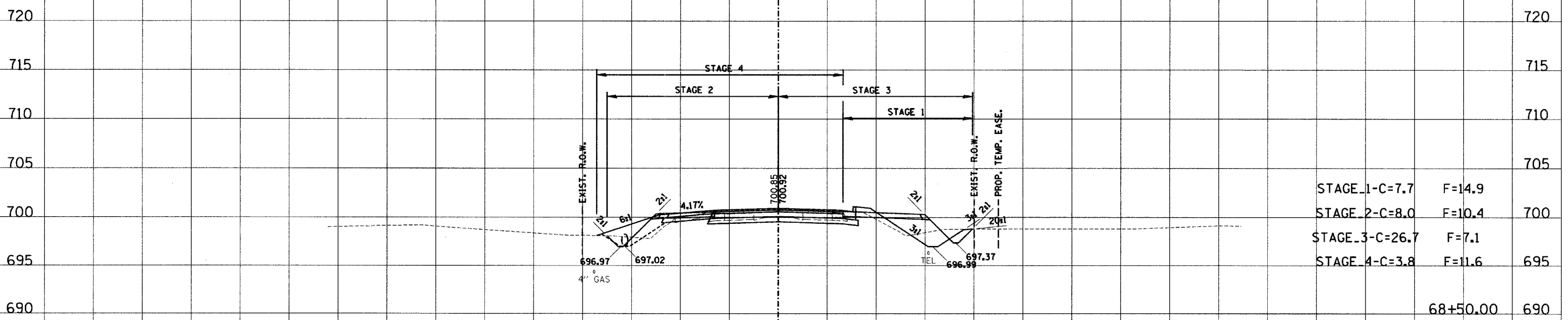
BY	DATE
SURVEYED	PLOTTED
NOTE BOOK	AREAS CHECKED
NO.	



STAGE_1-C=7.2	F=14.1
STAGE_2-C=19.3	F=1.1
STAGE_3-C=29.9	F=4.1
STAGE_4-C=3.7	F=15.9

68+68.13

BY	DATE
SURVEYED	PLOTTED
NOTE BOOK	AREAS CHECKED
NO.	



STAGE_1-C=7.7	F=14.9
STAGE_2-C=8.0	F=10.4
STAGE_3-C=26.7	F=7.1
STAGE_4-C=3.8	F=11.6

68+50.00

130 120 110 100 90 80 70 60 50 40 30 20 10 0 10 20 30 40 50 60 70 80 90 100 110 120 130

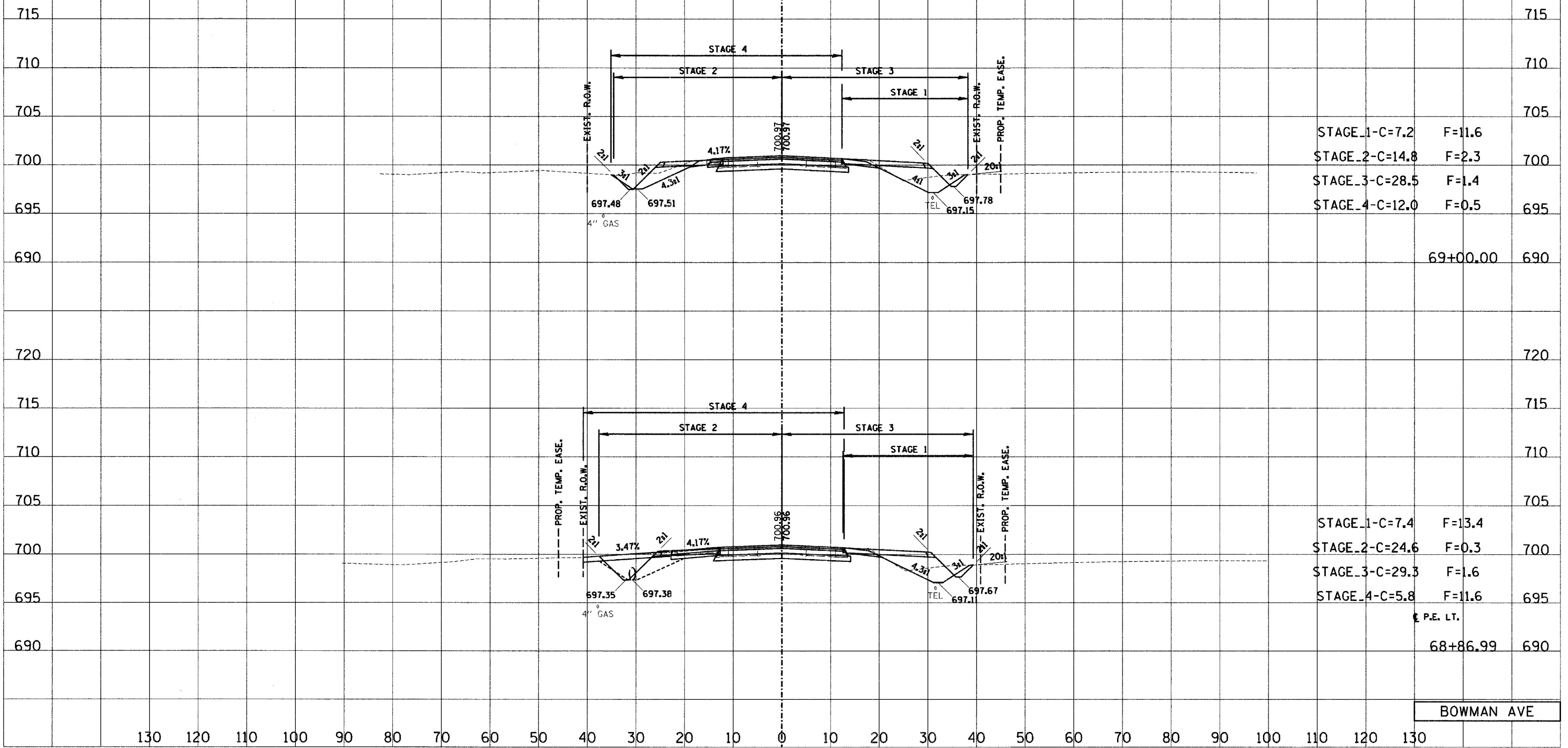
BOWMAN AVE

130 120 110 100 90 80 70 60 50 40 30 20 10 0 10 20 30 40 50 60 70 80 90 100 110

F.A.P. RTE.	SECTION	COUNTY	TOTAL SHEETS	SHEET NO.
6998	99-00209-01-PV	VERMILION	296	291
STA.		TO STA.		
FED. ROAD DIST. NO.		ILLINOIS	FED. AID PROJECT	
CONTRACT NO. 91358				
SCALE				
HORZ. 1"=10'				
VERT. 1"=5'				

DATE	BY
DATE	BY
DATE	BY
DATE	BY

DATE	BY
DATE	BY
DATE	BY
DATE	BY



STAGE_1-C=7.2	F=11.6	705
STAGE_2-C=14.8	F=2.3	700
STAGE_3-C=28.5	F=1.4	695
STAGE_4-C=12.0	F=0.5	690

STAGE_1-C=7.4	F=13.4	705
STAGE_2-C=24.6	F=0.3	700
STAGE_3-C=29.3	F=1.6	695
STAGE_4-C=5.8	F=11.6	690

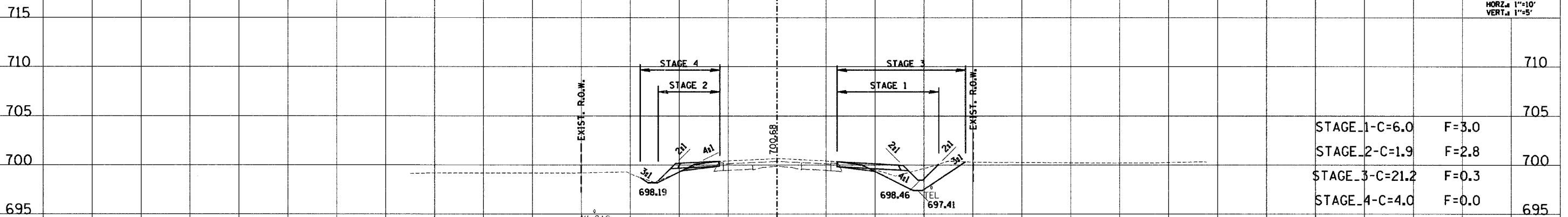
P.E. LT.
68+86.99 690

BOWMAN AVE

130 120 110 100 90 80 70 60 50 40 30 20 10 0 10 20 30 40 50 60 70 80 90 100 110 120 130

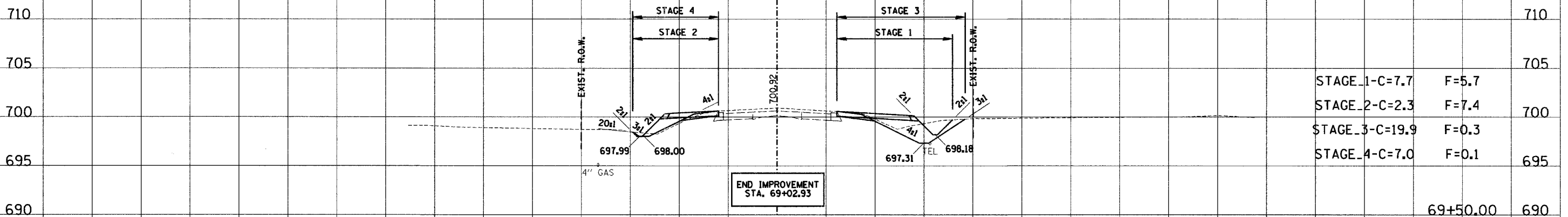
130 120 110 100 90 80 70 60 50 40 30 20 10 0 10 20 30 40 50 60 70 80 90 100 110

F.A.P. RTE. 6998	SECTION 99-00209-01-PV	COUNTY VERMILION	TOTAL SHEETS 296	SHEET NO. 292
STA. TO STA.		FED. ROAD DIST. NO. ILLINOIS FED. AID PROJECT		
CONTRACT NO.: 91358				
SCALE				
HORIZ. 1"=10'				
VERT. 1"=5'				



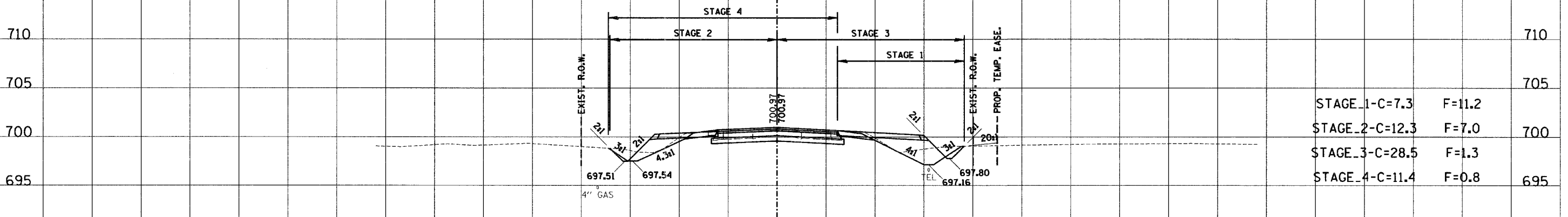
STAGE_1-C=6.0	F=3.0	710
STAGE_2-C=1.9	F=2.8	705
STAGE_3-C=21.2	F=0.3	700
STAGE_4-C=4.0	F=0.0	695

70+00.00 690



STAGE_1-C=7.7	F=5.7	710
STAGE_2-C=2.3	F=7.4	705
STAGE_3-C=19.9	F=0.3	700
STAGE_4-C=7.0	F=0.1	695

69+50.00 690



STAGE_1-C=7.3	F=11.2	710
STAGE_2-C=12.3	F=7.0	705
STAGE_3-C=28.5	F=1.3	700
STAGE_4-C=11.4	F=0.8	695

69+02.93 690

BOWMAN AVE

130 120 110 100 90 80 70 60 50 40 30 20 10 0 10 20 30 40 50 60 70 80 90 100 110 120 130

DATE: _____ BY: _____

FINAL SURVEY NOTE BOOK NO. _____

SURVEYED _____

TEMPLATE _____

AREAS CHECKED _____

DATE: _____ BY: _____

ORIGINAL SURVEY NOTE BOOK NO. _____

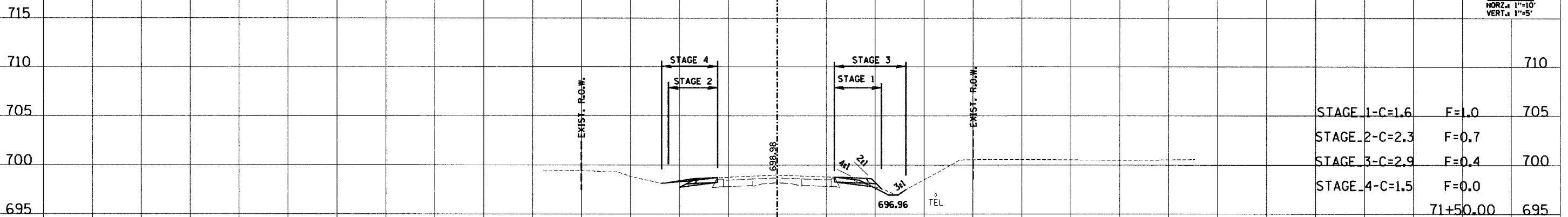
SURVEYED _____

TEMPLATE _____

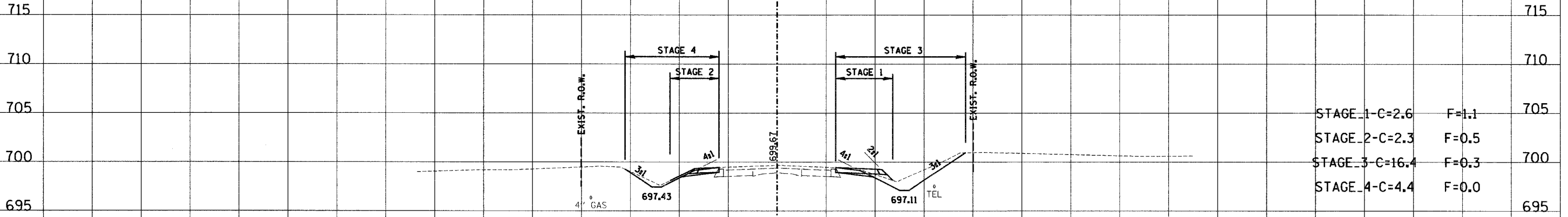
AREAS CHECKED _____

130 120 110 100 90 80 70 60 50 40 30 20 10 0 10 20 30 40 50 60 70 80 90 100 110

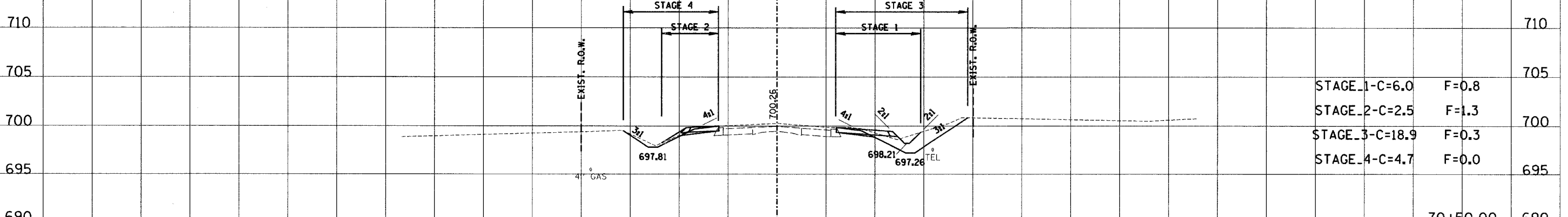
F.A.P. RTE. 1	SECTION 99-00209-01-PV	COUNTY VERMILION	TOTAL SHEETS 296	SHEET NO. 293
STA. TO STA.		FED. AID PROJECT		
FED. ROAD DIST. NO. ILLINOIS		CONTRACT NO.: 91358		
		SCALE HORIZ. 1"=10' VERT. 1"=5'		



STAGE_1-C=1.6	F=1.0	705
STAGE_2-C=2.3	F=0.7	700
STAGE_3-C=2.9	F=0.4	695
STAGE_4-C=1.5	F=0.0	690



STAGE_1-C=2.6	F=1.1	705
STAGE_2-C=2.3	F=0.5	700
STAGE_3-C=16.4	F=0.3	695
STAGE_4-C=4.4	F=0.0	690



STAGE_1-C=6.0	F=0.8	705
STAGE_2-C=2.5	F=1.3	700
STAGE_3-C=18.9	F=0.3	695
STAGE_4-C=4.7	F=0.0	690

BOWMAN AVE

130 120 110 100 90 80 70 60 50 40 30 20 10 0 10 20 30 40 50 60 70 80 90 100 110 120 130

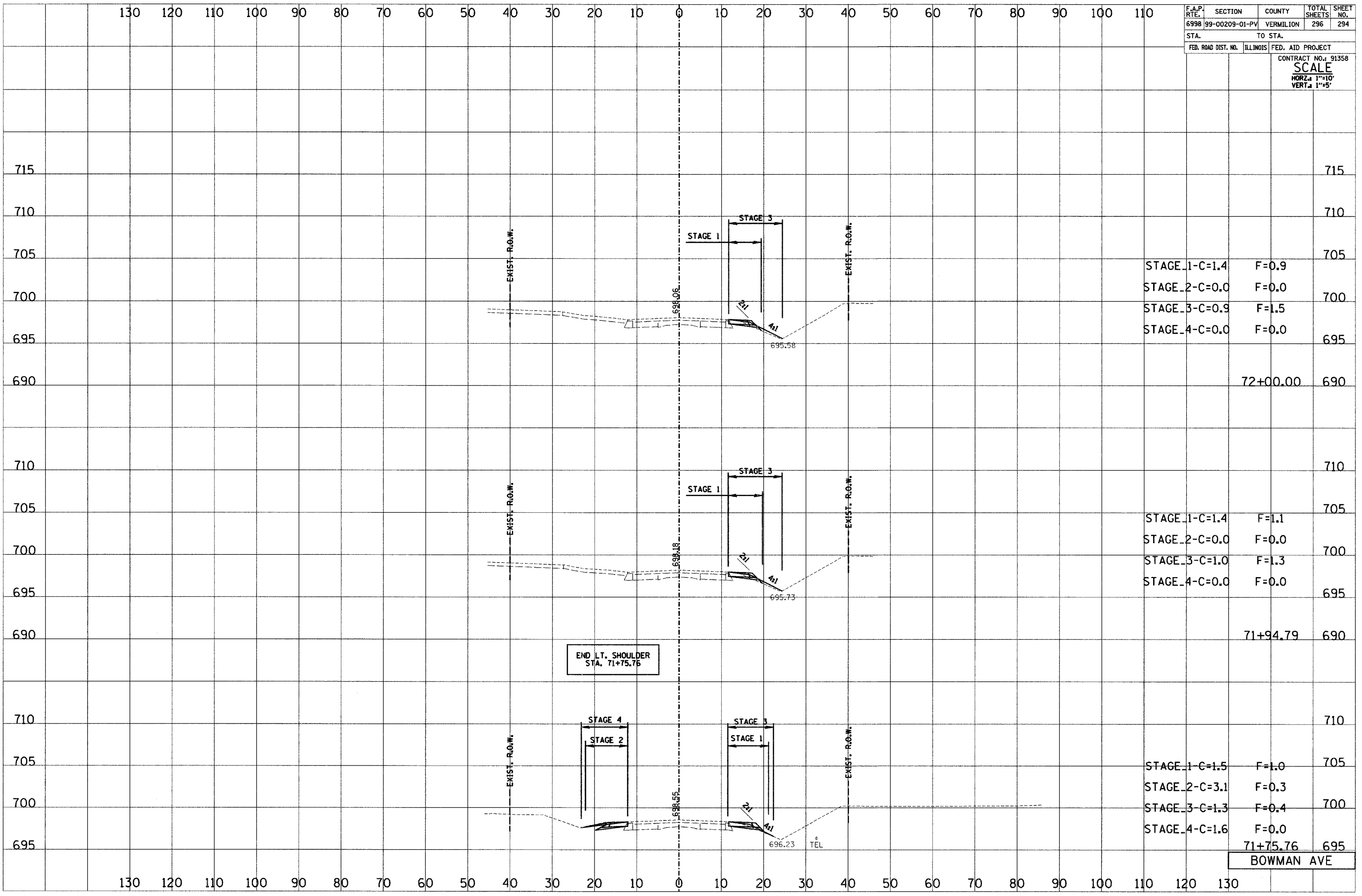
DATE: _____
BY: _____
SURVEYED: _____
NOTE BOOK: _____
NO.: _____

DATE: _____
BY: _____
SURVEYED: _____
NOTE BOOK: _____
NO.: _____

F.A.P. RTE. 1	SECTION	COUNTY	TOTAL SHEETS	SHEET NO.
6998 99-00209-01-PV	VERMILION	296	294	
STA. TO STA.		FED. ROAD DIST. NO. ILLINOIS FED. AID PROJECT		
		CONTRACT NO. 91358		
		SCALE HORZ. 1"=10' VERT. 1"=5'		

DATE	
BY	
SURVEYED	
TEMPLATE	
AREAS CHECKED	
FINAL SURVEY NOTE BOOK NO.	

DATE	
BY	
SURVEYED	
TEMPLATE	
AREAS CHECKED	
ORIGINAL SURVEY NOTE BOOK NO.	



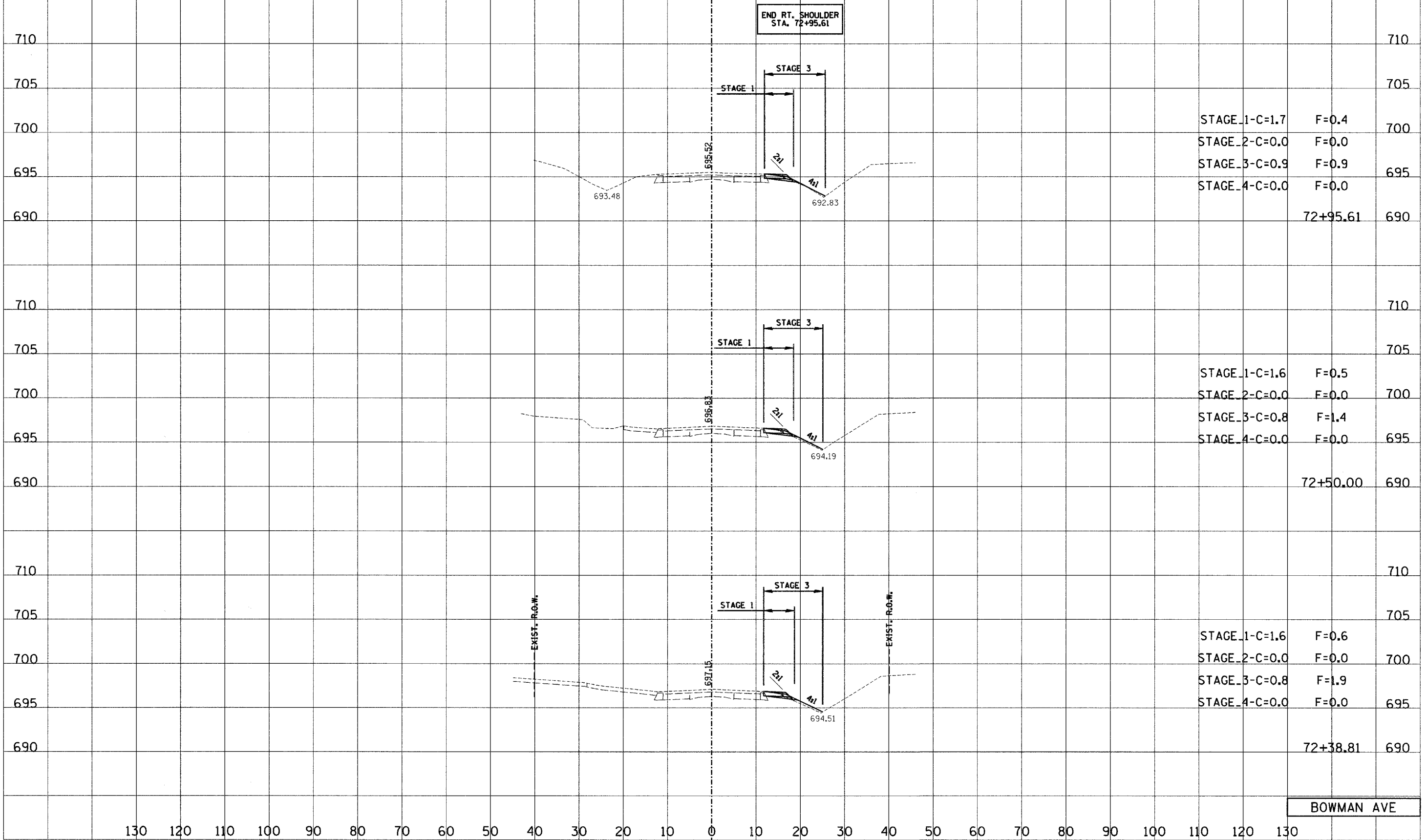
STAGE_1-C=1.4	F=0.9	705
STAGE_2-C=0.0	F=0.0	700
STAGE_3-C=0.9	F=1.5	695
STAGE_4-C=0.0	F=0.0	690
		72+00.00
STAGE_1-C=1.4	F=1.1	705
STAGE_2-C=0.0	F=0.0	700
STAGE_3-C=1.0	F=1.3	695
STAGE_4-C=0.0	F=0.0	690
		71+94.79
STAGE_1-C=1.5	F=1.0	705
STAGE_2-C=3.1	F=0.3	700
STAGE_3-C=1.3	F=0.4	700
STAGE_4-C=1.6	F=0.0	695
		71+75.76
		BOWMAN AVE

130 120 110 100 90 80 70 60 50 40 30 20 10 0 10 20 30 40 50 60 70 80 90 100 110

F.A.P. RTE. 1	SECTION 99-00209-01-PV	COUNTY VERMILION	TOTAL SHEETS 296	SHEET NO. 295
STA. TO STA.		FED. AID PROJECT		
FED. ROAD DIST. NO. ILLINOIS		CONTRACT NO. 91358		
		SCALE HORIZ. 1"=10' VERT. 1"=5'		

DATE _____
BY _____
SURVEYED _____
FINAL SURVEY _____
NOTE BOOK _____
NO. _____

DATE _____
BY _____
SURVEYED _____
ORIGINAL SURVEY _____
NOTE BOOK _____
NO. _____



STAGE_1-C=1.7	F=0.4	710
STAGE_2-C=0.0	F=0.0	705
STAGE_3-C=0.9	F=0.9	700
STAGE_4-C=0.0	F=0.0	695
		72+95.61

STAGE_1-C=1.6	F=0.5	710
STAGE_2-C=0.0	F=0.0	705
STAGE_3-C=0.8	F=1.4	700
STAGE_4-C=0.0	F=0.0	695
		72+50.00

STAGE_1-C=1.6	F=0.6	710
STAGE_2-C=0.0	F=0.0	705
STAGE_3-C=0.8	F=1.9	700
STAGE_4-C=0.0	F=0.0	695
		72+38.81

BOWMAN AVE

130 120 110 100 90 80 70 60 50 40 30 20 10 0 10 20 30 40 50 60 70 80 90 100 110 120 130

130 120 110 100 90 80 70 60 50 40 30 20 10 0 10 20 30 40 50 60 70 80 90 100 110

F.A.P. RTE. 6998	SECTION 99-00209-01-PV	COUNTY VERMILION	TOTAL SHEETS 296	SHEET NO. 296
STA.		TO STA.		
FED. ROAD DIST. NO.		ILLINOIS FED. AID PROJECT		
CONTRACT NO.: 91358				
SCALE				
HORIZ. 1"=10'				
VERT. 1"=5'				

FINAL SURVEY	DATE
SURVEYED BY	BY
NOTE BOOK NO.	
TEMPLATE AREAS CHECKED	

ORIGINAL SURVEY	DATE
SURVEYED BY	BY
NOTE BOOK NO.	
TEMPLATE AREAS CHECKED	

