

F.A.U. RTE.	SECTION	COUNTY	TOTAL SHEETS	SHEET NO.
8183	04-00120-00-FP	MORGAN	28	1

CONTRACT NO. 93431

STATE OF ILLINOIS
DEPARTMENT OF TRANSPORTATION
PLANS FOR PROPOSED
SURFACE TRANSPORTATION / URBAN PROJECT
CITY OF JACKSONVILLE
MORGAN COUNTY
SECTION 04-00120-00-FP
F.A.U. ROUTE 8183
PROJECT NO. M-5032(25)
LINCOLN AVENUE
 FROM
 WEST MICHIGAN AVE TO WEST SUPERIOR AVE
JOB NO. C-96-233-06

FOR INDEX OF SHEETS, SEE SHEET NO. 2

STANDARDS

- 000001-04 STANDARD SYMBOLS, ABBREVIATIONS AND PATTERNS
- 280001-03 TEMPORARY EROSION CONTROL SYSTEMS
- 424001-04 CURB RAMPS FOR SIDEWALKS
- 542301-01 PRECAST REINFORCED FLARED END SECTION
- 602301-01 INLET, TYPE A
- 602306-01 INLET, TYPE B
- 602401-01 MANHOLE, TYPE A
- 602601-01 PRECAST REINFORCED CONCRETE FLAT SLAB TOP
- 602701-01 MANHOLE STEPS
- 604001-02 FRAME AND LIDS, TYPE 1
- 604011-02 FRAME AND GRATE, TYPE 3V
- 604101 MEDIAN INLET FOR 600 mm (24") REINFORCED CONCRETE PIPE
- 604106 MEDIAN INLET FOR 900 mm (36") REINFORCED CONCRETE PIPE
- 606001-03 CONCRETE CURB, TYPE B, AND COMBINATION CONCRETE CURB AND GUTTER
- 701501-03 URBAN LANE CLOSURE, 2L, 2W, UNDIVIDED
- 701801-03 LANE CLOSURE, MULTILANE 1W OR 2W CROSSWALK OR SIDEWALK CLOSURE
- 702001-06 TRAFFIC CONTROL DEVICES
- 780001-01 TYPICAL PAVEMENT MARKINGS
- BLR 22-4 TYP. APPL. OF T.C.D. FOR RURAL LOC. HWYS. (2-LANE 2 WAY RURAL TRAFF.) (RD. CLOSED TO THRU TRAFFIC)

GAS & ELECTRIC

AMEREN CIPS
700 JERSEY ST
QUINCY, ILLINOIS

CABLE T.V.

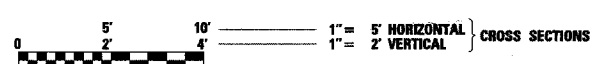
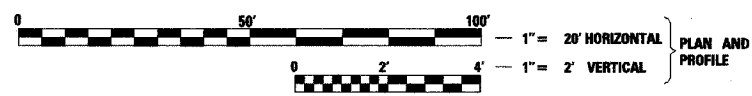
MEDIACOM CABLE
409 MASSEY LANE
JACKSONVILLE, ILLINOIS

TELEPHONE

VERIZON
300 WEST BEECHER
JACKSONVILLE, ILLINOIS

WATER & SEWER

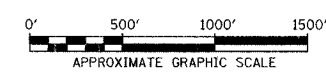
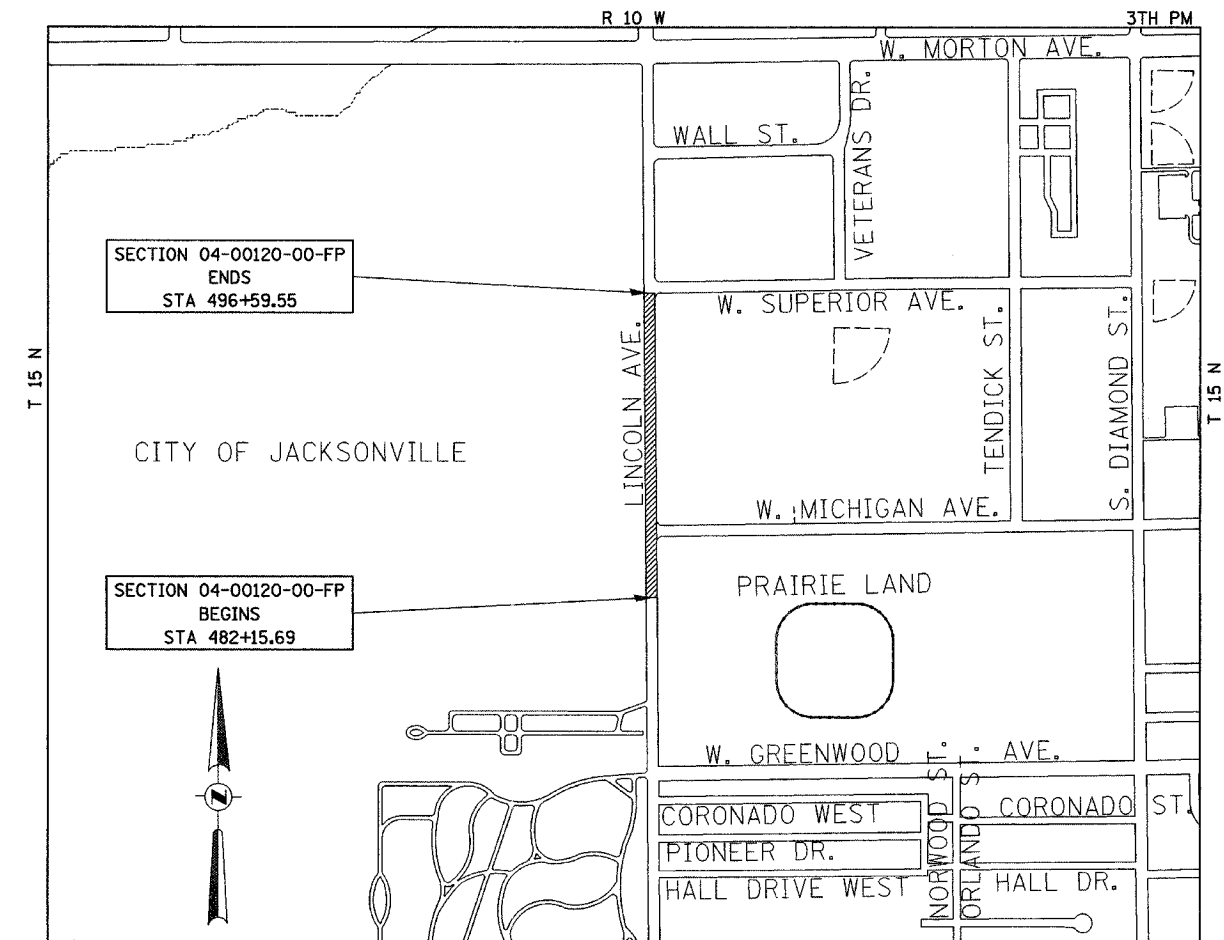
CITY OF JACKSONVILLE
MUNICIPAL BUILDING
200 WEST DOUGLAS
JACKSONVILLE, ILLINOIS



FULL SIZE PLANS HAVE BEEN PREPARED USING STANDARD ENGINEERING SCALES. REDUCED SIZED PLANS WILL NOT CONFORM TO STANDARD SCALES. IN MAKING MEASUREMENTS ON REDUCED PLANS, THE ABOVE SCALES MAY BE USED.

J.U.L.I.E.
JOINT UTILITY LOCATION INFORMATION FOR EXCAVATION
1-800-892-0123


CONTRACT NO. 93431



DESIGN DESIGNATION
FAU 8183
URBAN COLLECTOR (TS-2)
ADT = 8720 (2026)
 % PV = 88
 % SU = 7
 % MU = 5

TOTAL LENGTH OF PROJECT = 1,443.86 FEET = 0.273 MILES
NET LENGTH OF PROJECT = 1,443.86 FEET = 0.273 MILES

Hutchison Engineering, Inc.
 SINCE 1945
 1801 West Lafayette
 PO Box 820
 Jacksonville, Illinois 62651
 PHONE : (217)245-7164 FAX (217)243-0468



DESCRIPTION OF WORK
 THIS PROJECT CONSISTS OF RECONSTRUCTING LINCOLN AVENUE TO PROVIDE A 40' WIDE FACE TO FACE STREET. THE EXISTING OIL AND CHIP SURFACE WILL BE REMOVED. THE PROPOSED PAVEMENT WILL BE 4" OF HOT-MIX ASPHALT OVER 7" OF HOT-MIX ASPHALT BASE COURSE AND 4" AGGREGATE SUB-BASE. B-6.24 COMBINATION CURB AND GUTTER WILL BE PROVIDED THROUGHOUT THE PROJECT. ALSO INCLUDED WILL BE EARTH EXCAVATION, STORM SEWER, SIDEWALK, ENTRANCES AND OTHER RELATED WORK.

APPROVED January 16, 2007
 Mayor - City of Jacksonville
 PASSED 1-23-07
 District Six Engineer of Local Roads & Streets
 PASSED 1-23-07
 District Six Engineer of Construction
 RELEASING FOR BID
 BASED ON LIMITED REVIEW
1-23-07
 Deputy Director of Highways, Region Four Engineer
 STATE OF ILLINOIS
 DEPARTMENT OF TRANSPORTATION