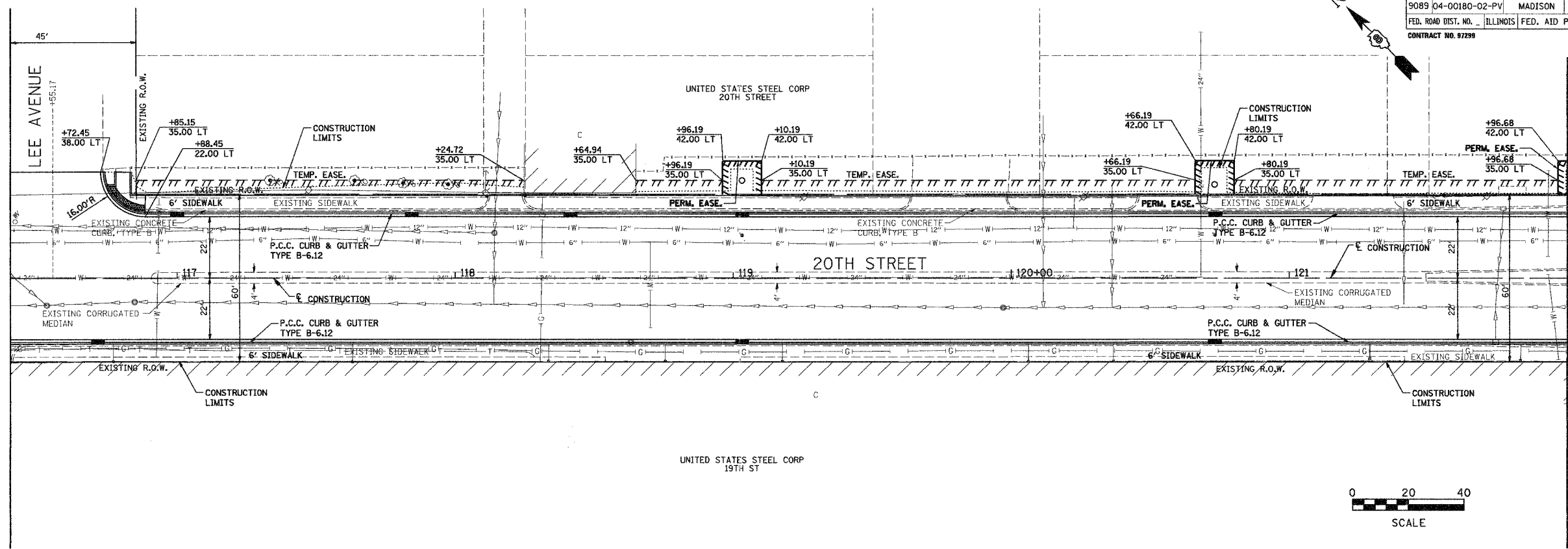
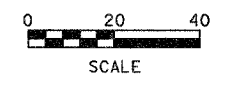


FINAL SURVEYED	DATE
SURVEY PLOTTED	
NOTE BOOK TEMPLATE	
AREAS CHECKED	
NO.	

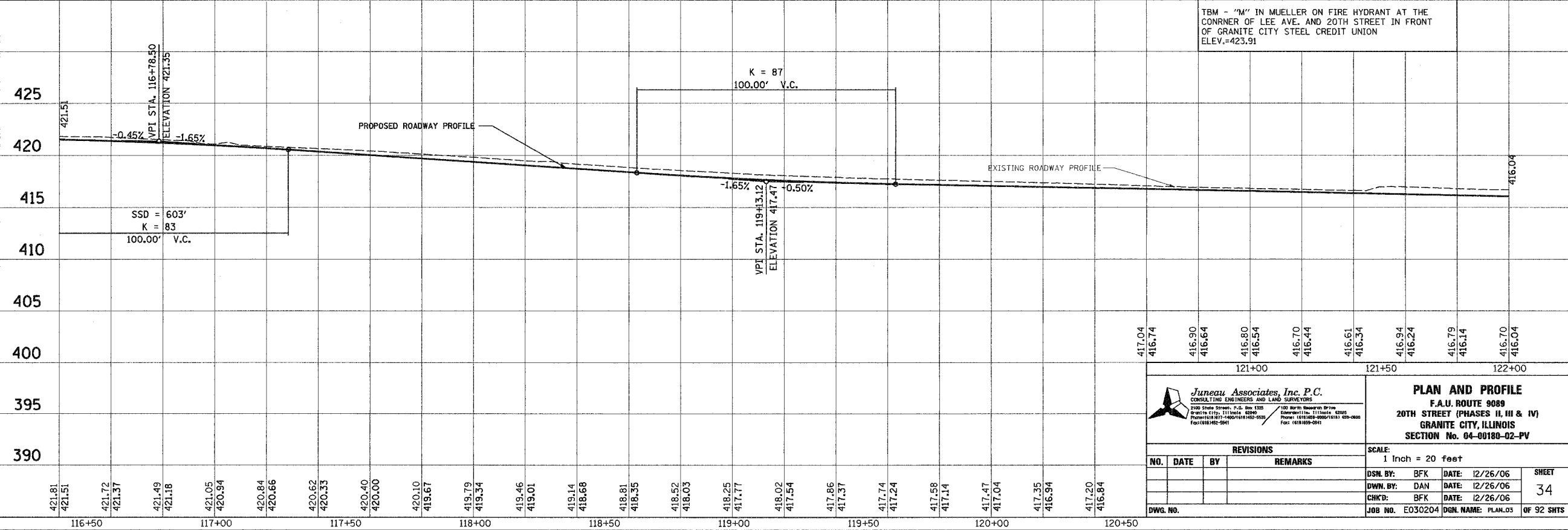
MATCH LINE STA. 116+40.00



MATCH LINE STA. 122+00.00



ORIGINAL SURVEYED	DATE
SURVEY PLOTTED	
NOTE BOOK TEMPLATE	
AREAS CHECKED	
NO.	



PLAN AND PROFILE
 F.A.U. ROUTE 9089
 20TH STREET (PHASES II, III & IV)
 GRANITE CITY, ILLINOIS
 SECTION No. 04-00180-02-PV

REVISIONS			
NO.	DATE	BY	REMARKS

SCALE: 1 Inch = 20 feet	
DSN. BY: BFK	DATE: 12/26/06
DWN. BY: DAN	DATE: 12/26/06
CHKD: BFK	DATE: 12/26/06
DWG. NO. E030204	JOB NO. E030204
DGN. NAME: PLAN.03	OF 92 SHTS

SHEET
34