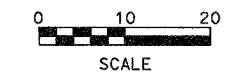
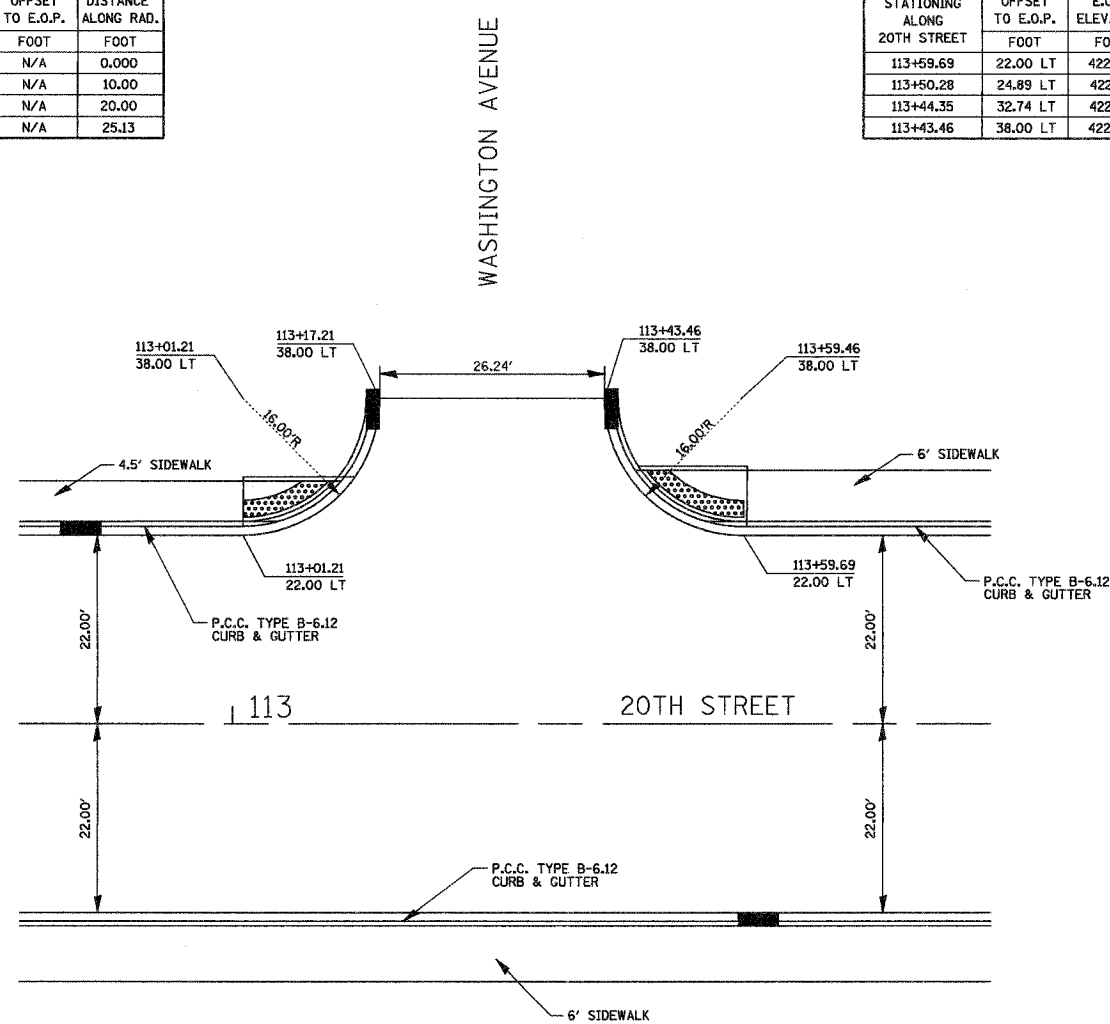
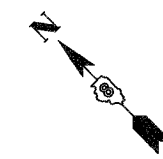


F.A.U. RTE.	SECTION	COUNTY	TOTAL SHEETS	SHEET NO.
9089	04-00180-02-PV	MADISON	92	52
FED. ROAD DIST. NO.	ILLINOIS	FED. AID PROJECT		
CONTRACT NO. 97299				

N QUADRANT					
STATIONING ALONG 20TH STREET	OFFSET TO E.O.P. FOOT	E.O.P. ELEVATION FOOT	STATIONING ALONG WASHINGTON AVE	OFFSET TO E.O.P. FOOT	DISTANCE ALONG RAD. FOOT
113+01.21	22.00 LT	422.66	N/A	N/A	0.000
113+10.57	25.03 LT	422.78	N/A	N/A	10.00
113+16.40	32.96 LT	422.90	N/A	N/A	20.00
113+17.21	38.00 LT	422.97	N/A	N/A	25.13

E QUADRANT					
STATIONING ALONG 20TH STREET	OFFSET TO E.O.P. FOOT	E.O.P. ELEVATION FOOT	STATIONING ALONG WASHINGTON AVE	OFFSET TO E.O.P. FOOT	DISTANCE ALONG RAD. FOOT
113+59.69	22.00 LT	422.40	N/A	N/A	0.000
113+50.28	24.89 LT	422.45	N/A	N/A	10.00
113+44.35	32.74 LT	422.51	N/A	N/A	20.00
113+43.46	38.00 LT	422.54	N/A	N/A	25.36



<p>Juneau Associates, Inc. P.C. CONSULTING ENGINEERS AND LAND SURVEYORS 2100 Stone Street, P.O. Box 1225 Granite City, Illinois 62040 Phone: (618) 377-4600 / (618) 462-6339 Fax: (618) 377-5241</p>		<p><b>GEOMETRICS</b> F.A.U. ROUTE 9089 20TH STREET (PHASES II, III &amp; IV) GRANITE CITY, ILLINOIS SECTION No. 04-00180-02-PV</p>	
<p>SCALE: 1 inch = 10 feet</p>		<p>SHEET 52</p>	
<p>DWG. NO.</p>		<p>JOB NO. E030204 DGN. NAME: GEO.03 OF 92 SHTS</p>	

DATE	BY	ORIGINAL SURVEYED	SURVEY PLOTTED	NOTE BOOK	TEMPLATE AREAS CHECKED

DATE	BY	ORIGINAL SURVEYED	SURVEY PLOTTED	NOTE BOOK	TEMPLATE AREAS CHECKED