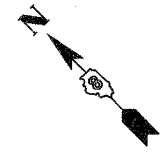


F.A.U. RTE.	SECTION	COUNTY	TOTAL SHEETS	SHEET NO.
9089	04-00180-02-PV	MADISON	92	53
FED. ROAD DIST. NO. _ ILLINOIS		FED. AID PROJECT		

CONTRACT NO. 97295

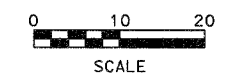
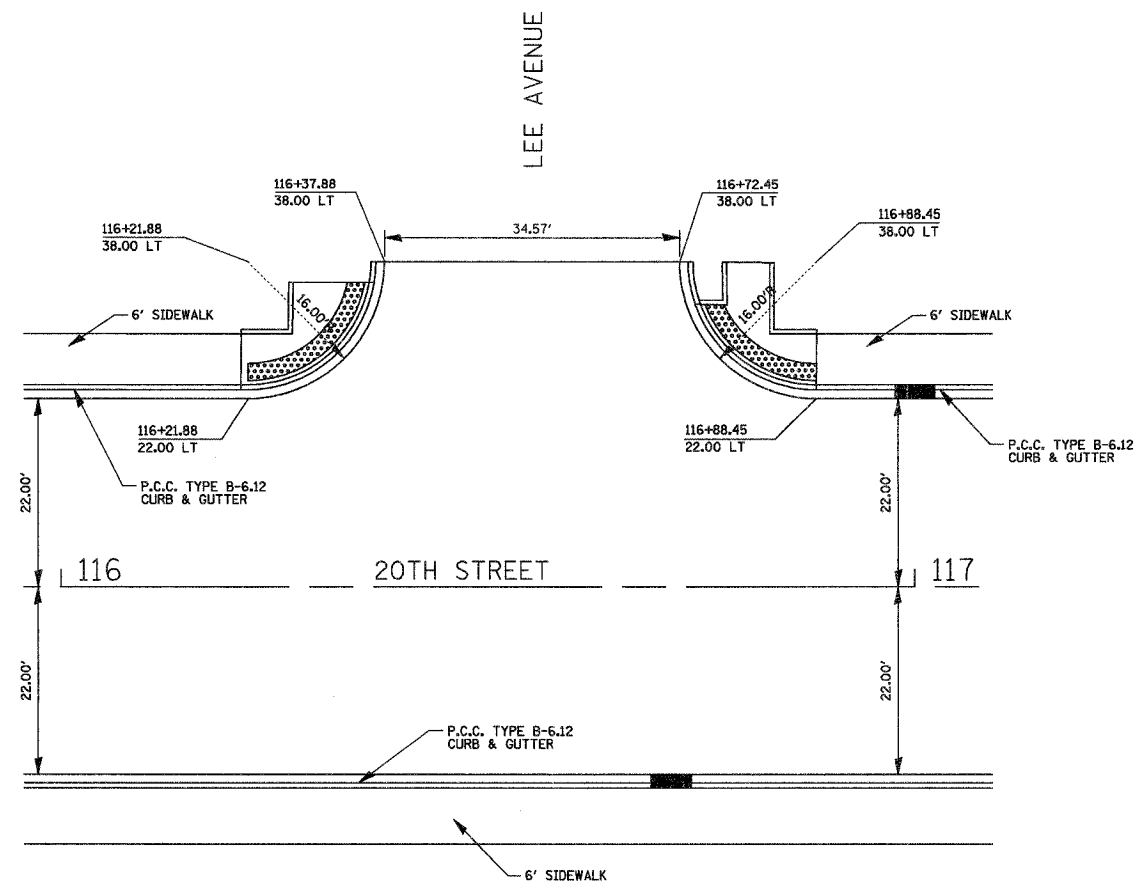


N QUADRANT					
STATIONING ALONG 20TH STREET	OFFSET TO E.O.P. FOOT	E.O.P. ELEVATION FOOT	STATIONING ALONG LEE AVENUE	OFFSET TO E.O.P. FOOT	DISTANCE ALONG RAD. FOOT
116+21.88	22.00 LT	421.22	N/A	N/A	0.000
116+31.24	25.03 LT	421.10	N/A	N/A	10.00
116+37.06	32.96 LT	420.98	N/A	N/A	20.00
116+37.88	38.00 LT	420.92	N/A	N/A	25.13

E QUADRANT					
STATIONING ALONG 20TH STREET	OFFSET TO E.O.P. FOOT	E.O.P. ELEVATION FOOT	STATIONING ALONG LEE AVENUE	OFFSET TO E.O.P. FOOT	DISTANCE ALONG RAD. FOOT
116+88.45	22.00 LT	420.70	N/A	N/A	0.000
116+79.09	25.02 LT	420.88	N/A	N/A	10.00
116+73.27	32.96 LT	421.06	N/A	N/A	20.00
116+72.45	38.00 LT	421.15	N/A	N/A	25.13

BY	DATE
FINAL SURVEYED	
SURVEY PLOTTED	
NOTE BOOK	
TEMPLATE	
AREAS	
CHECKED	
NO.	

BY	DATE
ORIGINAL SURVEYED	
SURVEY PLOTTED	
NOTE BOOK	
TEMPLATE	
AREAS	
CHECKED	
NO.	



<p>Juneau Associates, Inc. P.C. CONSULTING ENGINEERS AND LAND SURVEYORS 2100 State Street, P.O. Box 1325 Granite City, IL 62040 Phone: (618) 962-9200 / (618) 962-9205 Fax: (618) 962-9511</p>		<p>GEOMETRICS F.A.U. ROUTE 9089 20TH STREET (PHASES II, III & IV) GRANITE CITY, ILLINOIS SECTION No. 04-00180-02-PV</p>									
<p>REVISIONS</p> <table border="1"> <thead> <tr> <th>NO.</th> <th>DATE</th> <th>BY</th> <th>REMARKS</th> </tr> </thead> <tbody> <tr> <td> </td> <td> </td> <td> </td> <td> </td> </tr> </tbody> </table>		NO.	DATE	BY	REMARKS					<p>SCALE: 1 Inch = 10 feet</p>	
NO.	DATE	BY	REMARKS								
<p>DWG. NO. E030204</p>		<p>DSN. BY: BFK DATE: 12/26/06 SHEET: 53 DWN. BY: JJB DATE: 12/26/06 CHKD: BFK DATE: 12/26/06</p>									
<p>DGN. NAME: GEO.04</p>		<p>OF 92 SHTS</p>									