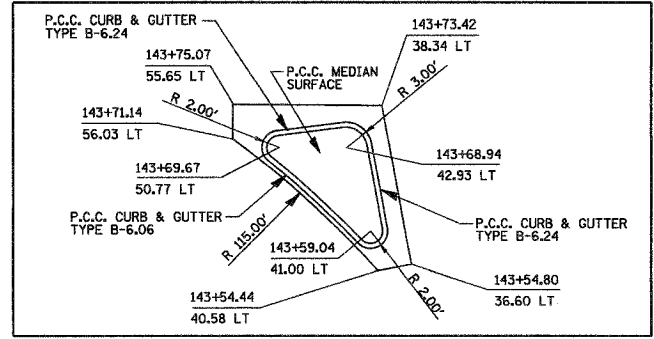

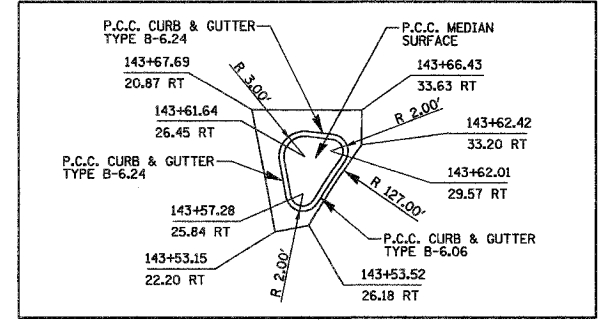


F.A.U. SECTION	COUNTY	TOTAL SHEETS	SHEET NO.
9089 04-00180-02-PV	MADISON	92	56
FED. ROAD DIST. NO.	ILLINOIS	FED. AID PROJECT	
CONTRACT NO. 97299			

ISLAND DETAIL N QUADRANT (NOT TO SCALE)

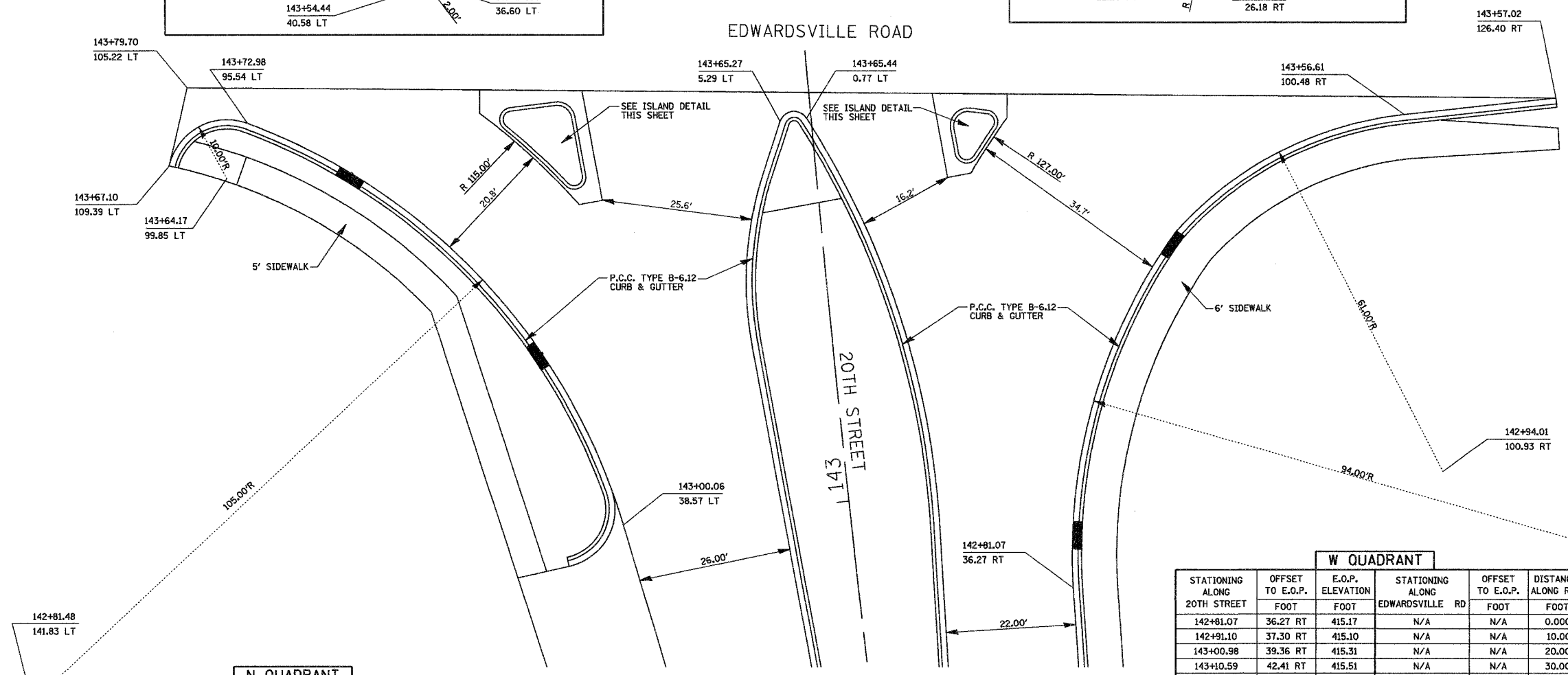


ISLAND DETAIL E QUADRANT (NOT TO SCALE)



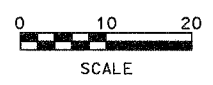
DATE	
BY	
ORIGINAL SURVEYED	
SURVEY PLOTTED	
NOTE BOOK TEMPLATE	
AREAS CHECKED	
NO.	

DATE	
BY	
ORIGINAL SURVEYED	
SURVEY PLOTTED	
NOTE BOOK TEMPLATE	
AREAS CHECKED	
NO.	



N QUADRANT					
STATIONING ALONG 20TH STREET	OFFSET TO E.O.P. FOOT	E.O.P. ELEVATION FOOT	STATIONING ALONG EDWARDSVILLE RD	OFFSET TO E.O.P. FOOT	DISTANCE ALONG RAD. FOOT
143+00.06	38.57 LT	415.24	N/A	N/A	0.000
143+09.69	40.88 LT	415.14	N/A	N/A	10.00
143+19.04	44.12 LT	415.04	N/A	N/A	20.00
143+28.03	48.28 LT	414.94	N/A	N/A	30.00
143+36.57	53.29 LT	415.09	N/A	N/A	40.00
143+44.57	59.13 LT	415.32	N/A	N/A	50.00
143+51.96	65.72 LT	415.55	N/A	N/A	60.00
143+58.69	73.01 LT	415.44	N/A	N/A	70.00
143+64.67	80.93 LT	415.42	N/A	N/A	80.00
143+69.87	89.40 LT	415.60	N/A	N/A	90.00
143+73.84	98.48 LT	415.77	N/A	N/A	100.00
143+70.52	107.45 LT	415.95	N/A	N/A	110.00
143+67.10	109.39 LT	416.02	N/A	N/A	114.04

W QUADRANT					
STATIONING ALONG 20TH STREET	OFFSET TO E.O.P. FOOT	E.O.P. ELEVATION FOOT	STATIONING ALONG EDWARDSVILLE RD	OFFSET TO E.O.P. FOOT	DISTANCE ALONG RAD. FOOT
142+81.07	36.27 RT	415.17	N/A	N/A	0.000
142+91.10	37.30 RT	415.10	N/A	N/A	10.00
143+00.98	39.36 RT	415.31	N/A	N/A	20.00
143+10.59	42.41 RT	415.51	N/A	N/A	30.00
143+19.85	46.44 RT	415.71	N/A	N/A	40.00
143+28.63	51.40 RT	415.56	N/A	N/A	50.00
143+36.86	57.24 RT	415.41	N/A	N/A	60.00
143+43.90	64.39 RT	415.47	N/A	N/A	70.00
143+49.37	72.81 RT	415.57	N/A	N/A	80.00
143+53.38	81.99 RT	415.68	N/A	N/A	90.00
143+55.82	91.69 RT	415.79	N/A	N/A	100.00
143+56.61	100.48 RT	415.88	N/A	N/A	108.83



Juneau Associates, Inc. P.C.
 CONSULTING ENGINEERS AND LAND SURVEYORS
 2108 South Street, P.O. Box 1205
 Granite City, Illinois 62040
 Phone (618) 937-4000 / (618) 937-4005
 Fax (618) 937-4541

GEOMETRICS
 F.A.U. ROUTE 9089
 20TH STREET (PHASES II, III & IV)
 GRANITE CITY, ILLINOIS
 SECTION No. 04-00180-02-PV

REVISIONS			
NO.	DATE	BY	REMARKS

SCALE: 1 inch = 10 feet	DSN. BY: BFK	DATE: 12/26/06	SHEET
	DWN. BY: JJB	DATE: 12/26/06	56
	CHKD: BFK	DATE: 12/26/06	
DWG. NO.	JOB NO. E030204	DGN. NAME: GEO.07	OF 92 SHTS