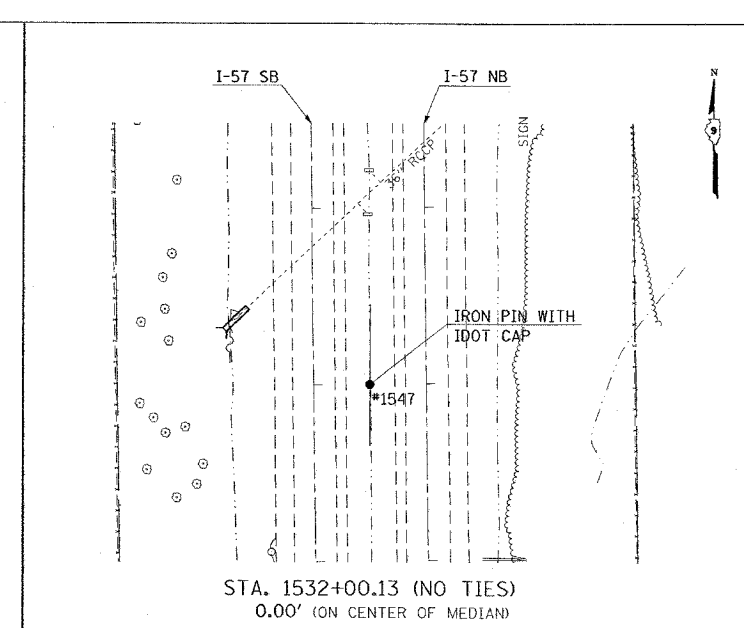
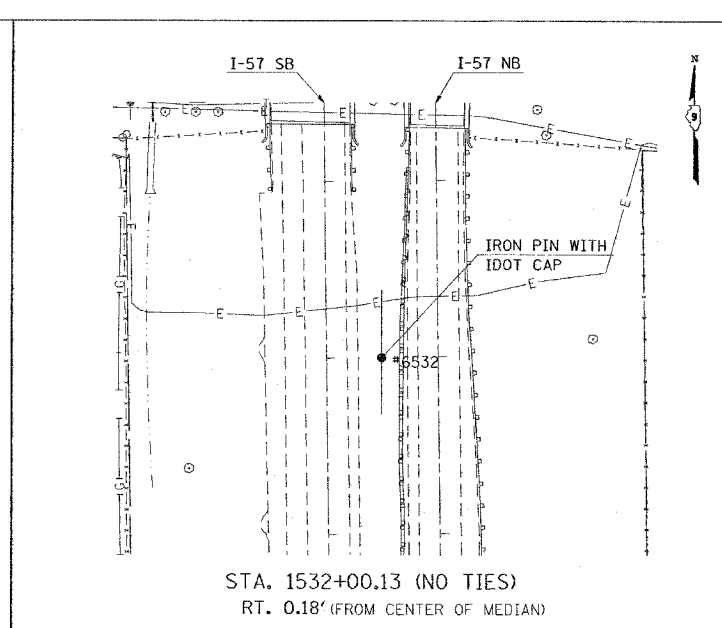
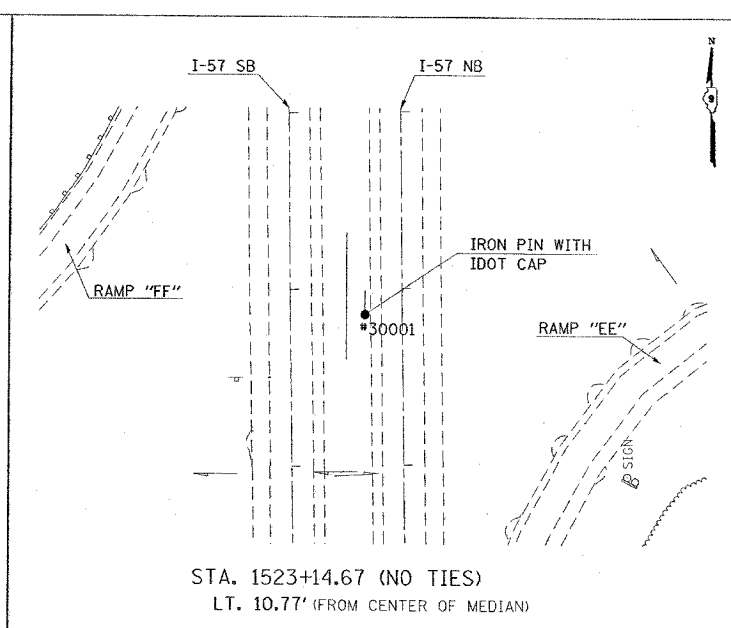
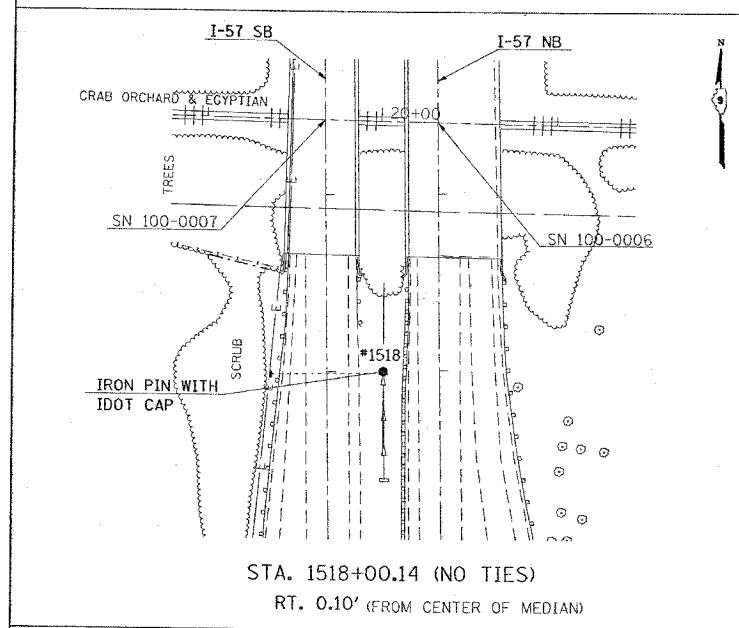


F.A. RTE.	SECTION	COUNTY	TOTAL SHEETS	SHEET NO.
*	**	WILLIAMSON	917	70

STA.	TO STA.
FED. ROAD DIST. NO.	ILLINOIS FED. AID PROJECT

* I-57, & OLD IL 13 (FAU 9629)
 ** (X1-6-2)VB-2,(X1-6)HBK-2



PLOT DATE = 10/7/2008
 FILE NAME = c:\p\projects\982882\d.d13\old\153.dgn
 PLOT SCALE = 50:0000
 USER NAME = hudson

REVISIONS	
NAME	DATE

ILLINOIS DEPARTMENT OF TRANSPORTATION

TIE POINTS

SCALE: VERT. APPROX. 50
 HORIZ. DATE

DRAWN BY CNH
 CHECKED BY