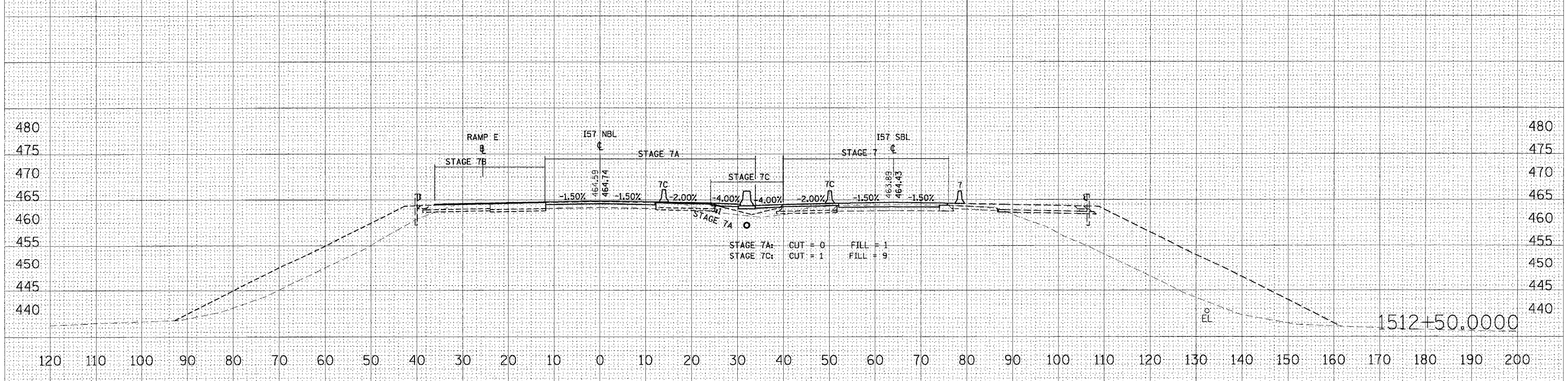
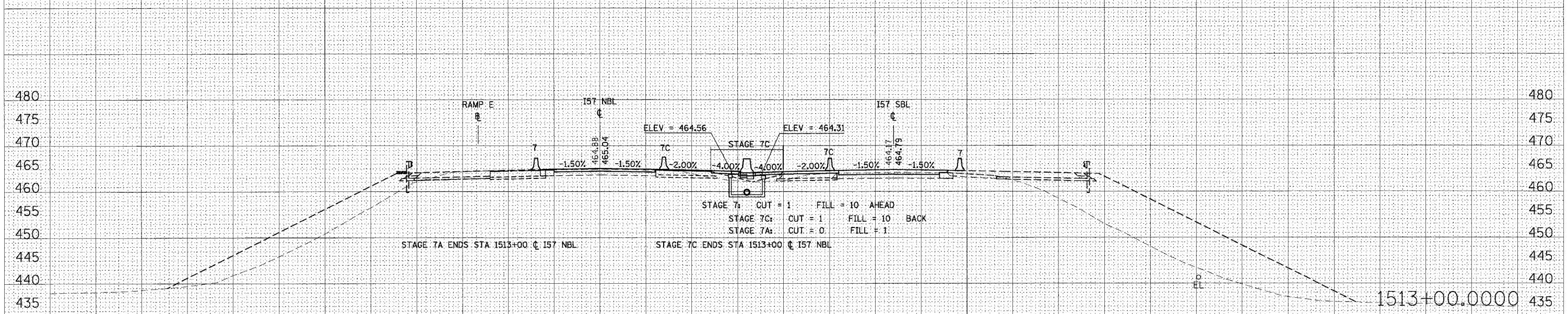
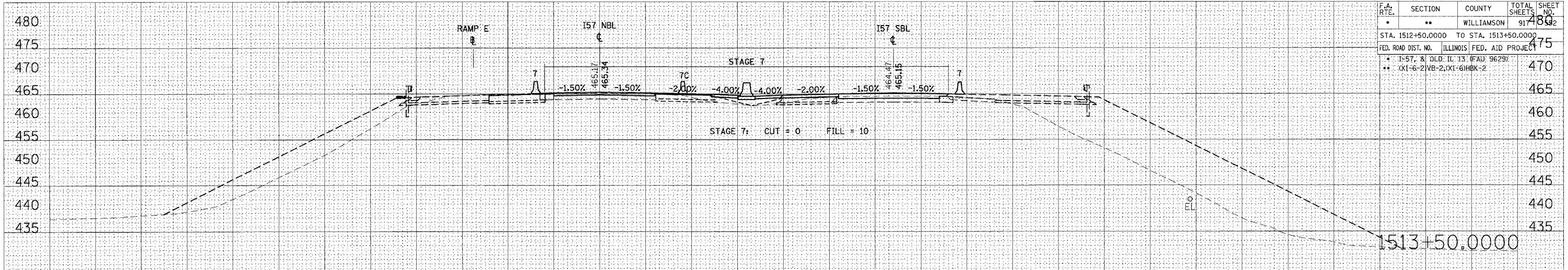


F.A. RTE.	SECTION	COUNTY	TOTAL SHEETS	SHEET NO.
..	..	WILLIAMSON	917	482
STA. 1512+50.0000 TO STA. 1513+50.0000				
FED. ROAD DIST. NO. ILLINOIS FED. AID PROJECT				
* I-57, & OLD IL 13 (FAU 9629)				
** (X1-6-2)VB-2,(X1-6)HBK-2				



STA 1512+50.0000 TO STA 1513+50.0000 I57 NBL STAGE 7, 7A, 7B & 7C

DATE	BY

NO.	AREAS CHECKED

NO.	USER NAME

DATE	BY

NO.	AREAS CHECKED

NO.	USER NAME

PLOT DATE = 12/13/2006
 PLOT SCALE = 10.0000
 USER NAME = jefershd