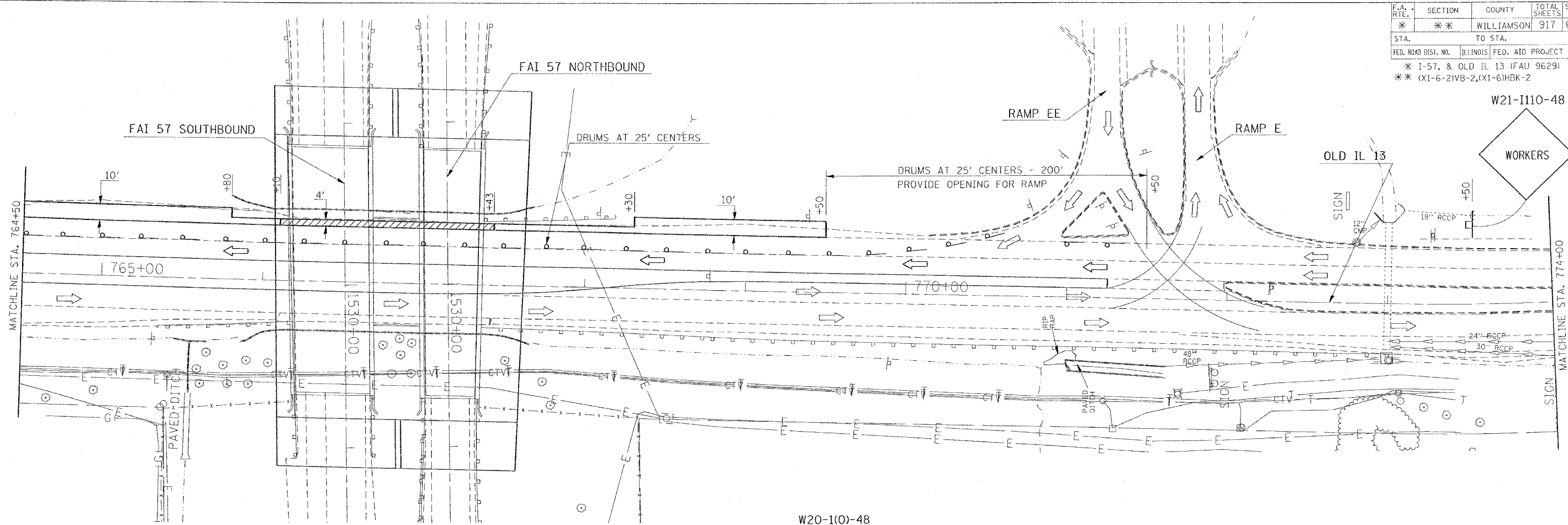
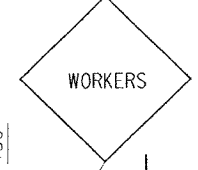
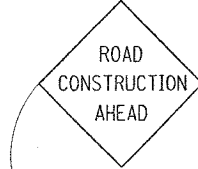


F.A. RTE.	SECTION	COUNTY	TOTAL SHEETS	SHEET NO.
*	**	WILLIAMSON	917	653
STA.		TO STA.		
FED. ROAD DIST. NO.	ILLINOIS	FED. AID PROJECT		
* I-57, & OLD IL 13 (FAU 9629)				
** (X1-6-2)VB-2, (X1-6)HBK-2				

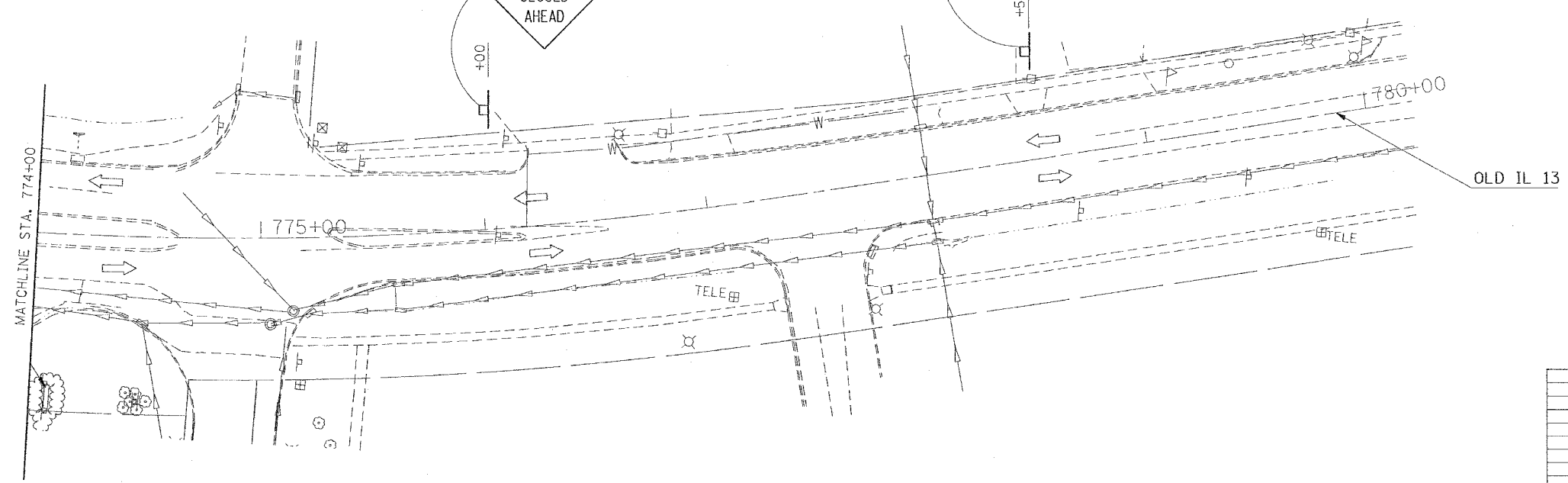
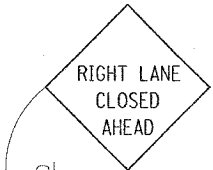
W21-I110-48



W20-1(O)-48



W20-5R(O)-48



DATE: 10/12/2006
 FILE NAME: c:\jaco\mca\proj\98950\oldil13\oldil13stage2.dgn
 PLOT SCALE: 3/8"=1'-0"
 USER NAME: jheaton

REVISIONS	
NAME	DATE

ILLINOIS DEPARTMENT OF TRANSPORTATION
OLD IL 13
STAGE 2
STA. 764+50 TO STA. 780+00
SHEET 2 OF 2
 SCALE: VERT. APPROX. 30
 DATE: _____ HORIZ. _____
 DRAWN BY CNH
 CHECKED BY LA