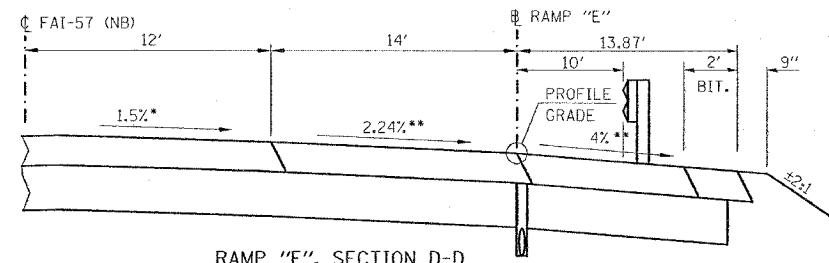


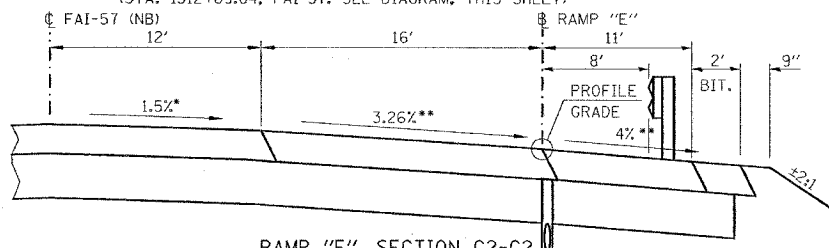
F.A. RTE.	SECTION	COUNTY	TOTAL SHEETS	SHEET NO.
**	**	WILLIAMSON	917	727
STA.		TO STA.		
ILLINOIS FED. AID PROJECT				
* I-57, & OLD IL 13 (FAU 9629)				
** (X1-6-2)VB-2,(X1-6)HKB-2				



RAMP "E", SECTION D-D

STA. 19+60.09, RAMP "E"

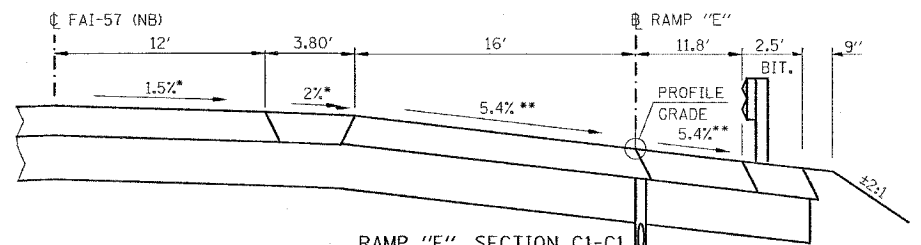
(STA. 1512+69.64, FAI-57. SEE DIAGRAM, THIS SHEET)



RAMP "E", SECTION C2-C2

STA. 18+60.09, RAMP "E"

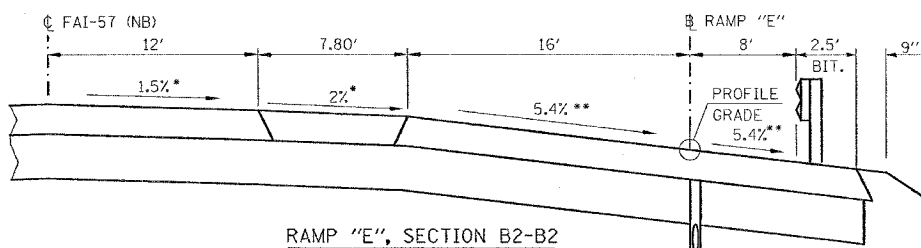
(STA. 1513+69.66, FAI-57. SEE DIAGRAM, THIS SHEET)



RAMP "E", SECTION C1-C1

STA. 16+70.00, RAMP "E"

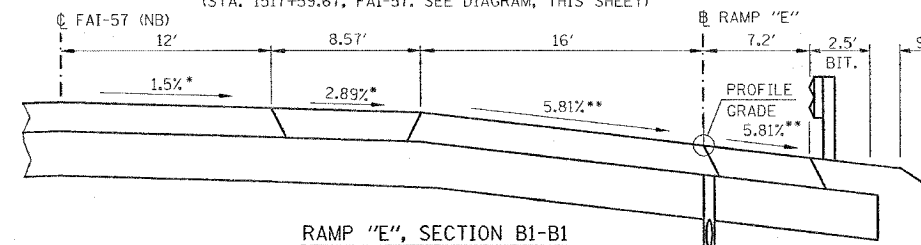
(STA. 1515+59.71, FAI-57. SEE DIAGRAM, THIS SHEET)



RAMP "E", SECTION B2-B2

STA. 14+70.00, RAMP "E"

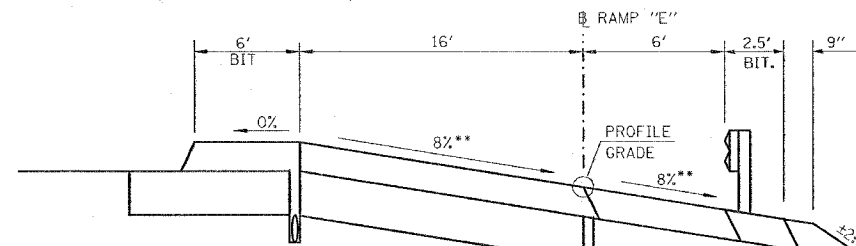
(STA. 1517+59.67, FAI-57. SEE DIAGRAM, THIS SHEET)



RAMP "E", SECTION B1-B1

STA. 14+34.99, RAMP "E"

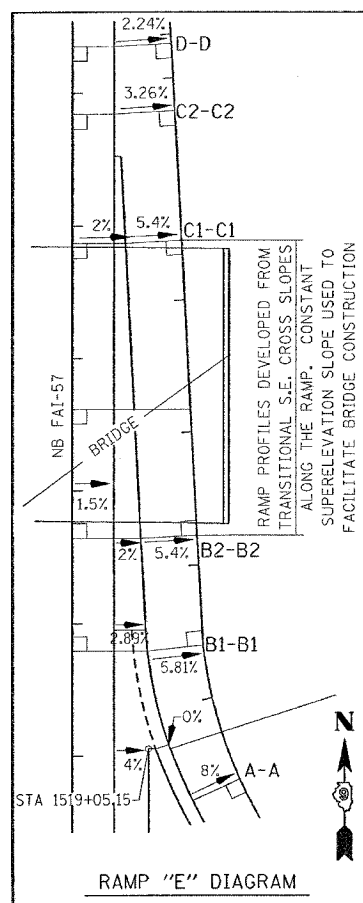
(STA. 1517+94.89, FAI-57. SEE DIAGRAM, THIS SHEET)



RAMP "E", SECTION A-A

STA. 13+04.99, RAMP "E"

(SEE DIAGRAM THIS SHEET)



RAMP "E" DIAGRAM

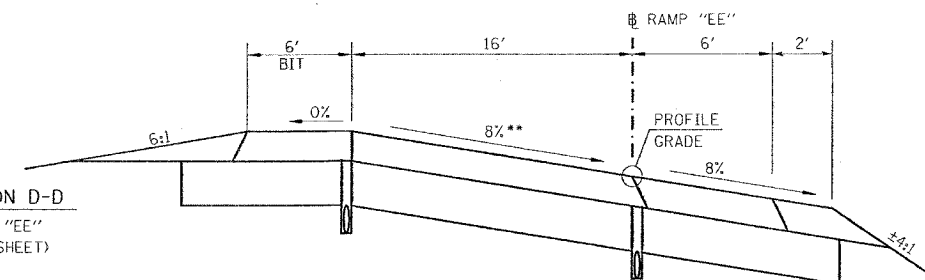
* SLOPES SHOWN ⊥ TO MAINLINE

** SLOPES SHOWN ⊥ TO RAMP

RAMP "EE", SECTION D-D

STA. 8+70.09, RAMP "EE"

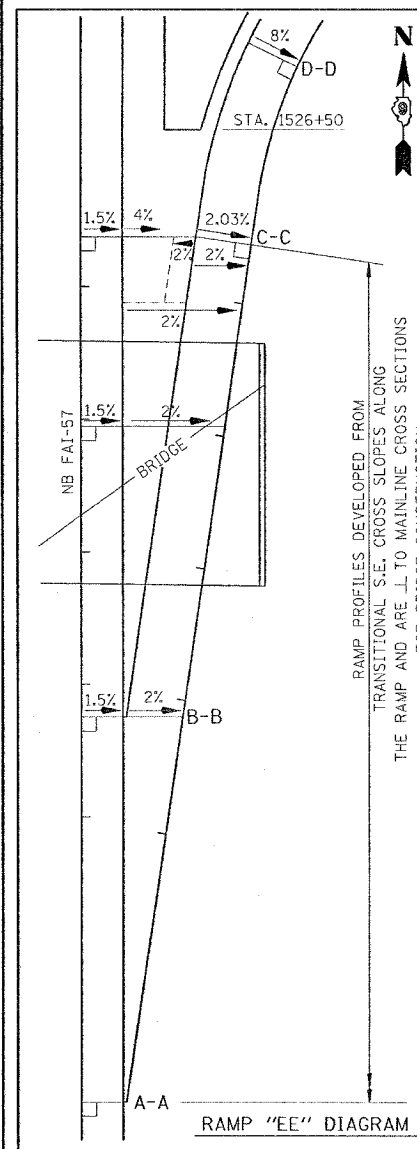
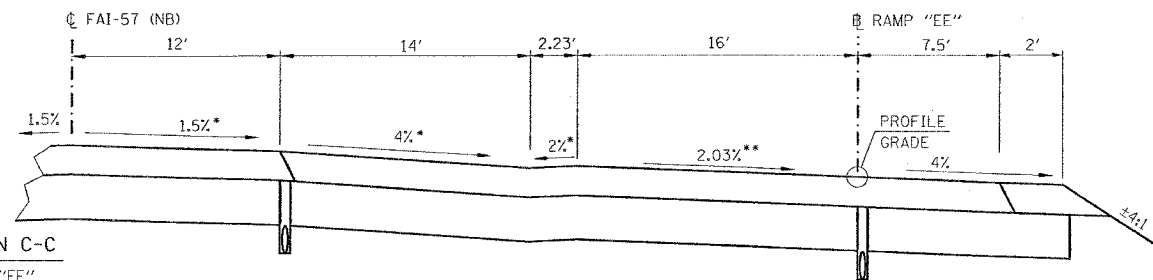
(SEE DIAGRAM, THIS SHEET)



RAMP "EE", SECTION C-C

STA. 6+60.09, RAMP "EE"

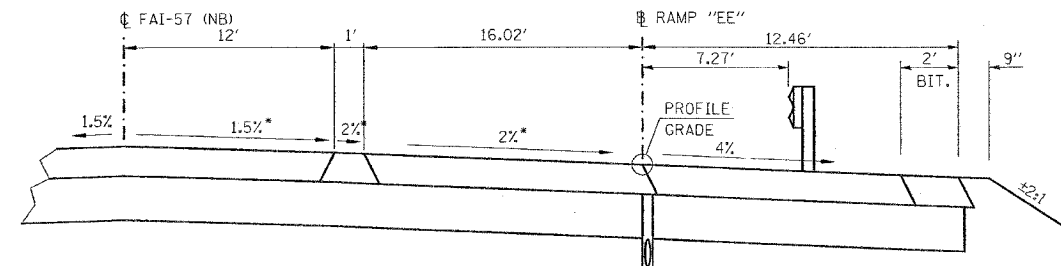
(STA. 1528+25.86, FAI-57. SEE DIAGRAM, THIS SHEET)



RAMP "EE" DIAGRAM

* SLOPES SHOWN ⊥ TO MAINLINE

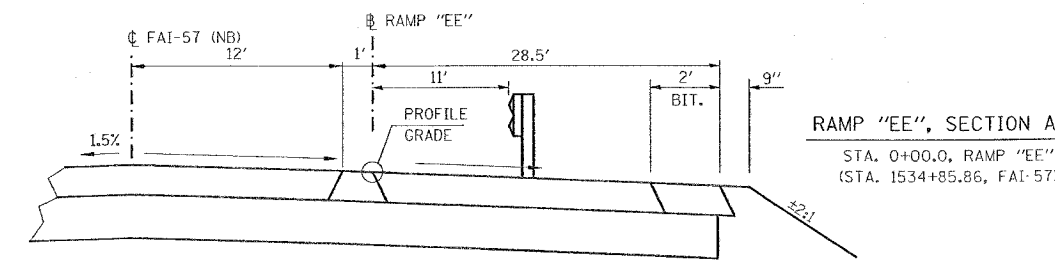
** SLOPES SHOWN ⊥ TO RAMP



RAMP "EE", SECTION B-B

STA. 3+00.43, RAMP "EE"

(STA. 1531+85.86, FAI-57. SEE DIAGRAM, THIS SHEET)



RAMP "EE", SECTION A-A

STA. 0+00.0, RAMP "EE"

(STA. 1534+85.86, FAI-57)

REVISIONS	
NAME	DATE

ILLINOIS DEPARTMENT OF TRANSPORTATION

GEOMETRICS

SCALE: VERT. NONE
HORIZ. DATE

DRAWN BY CNH
CHECKED BY

PLOT DATE = 10/17/2005
PLOT SCALE = 80.0000 / IN.
USER NAME = hanson