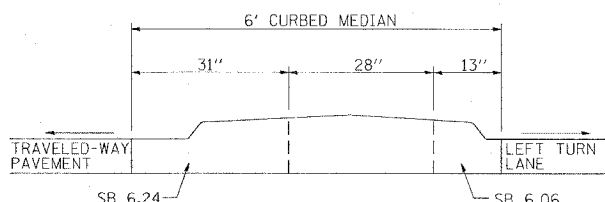
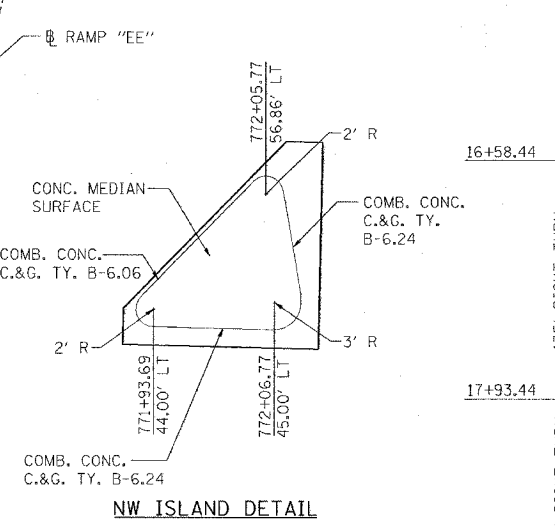
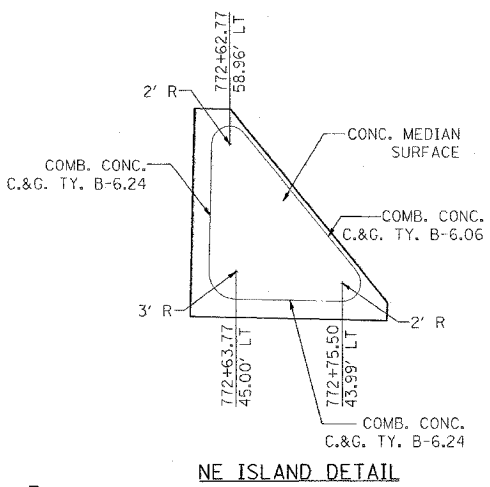
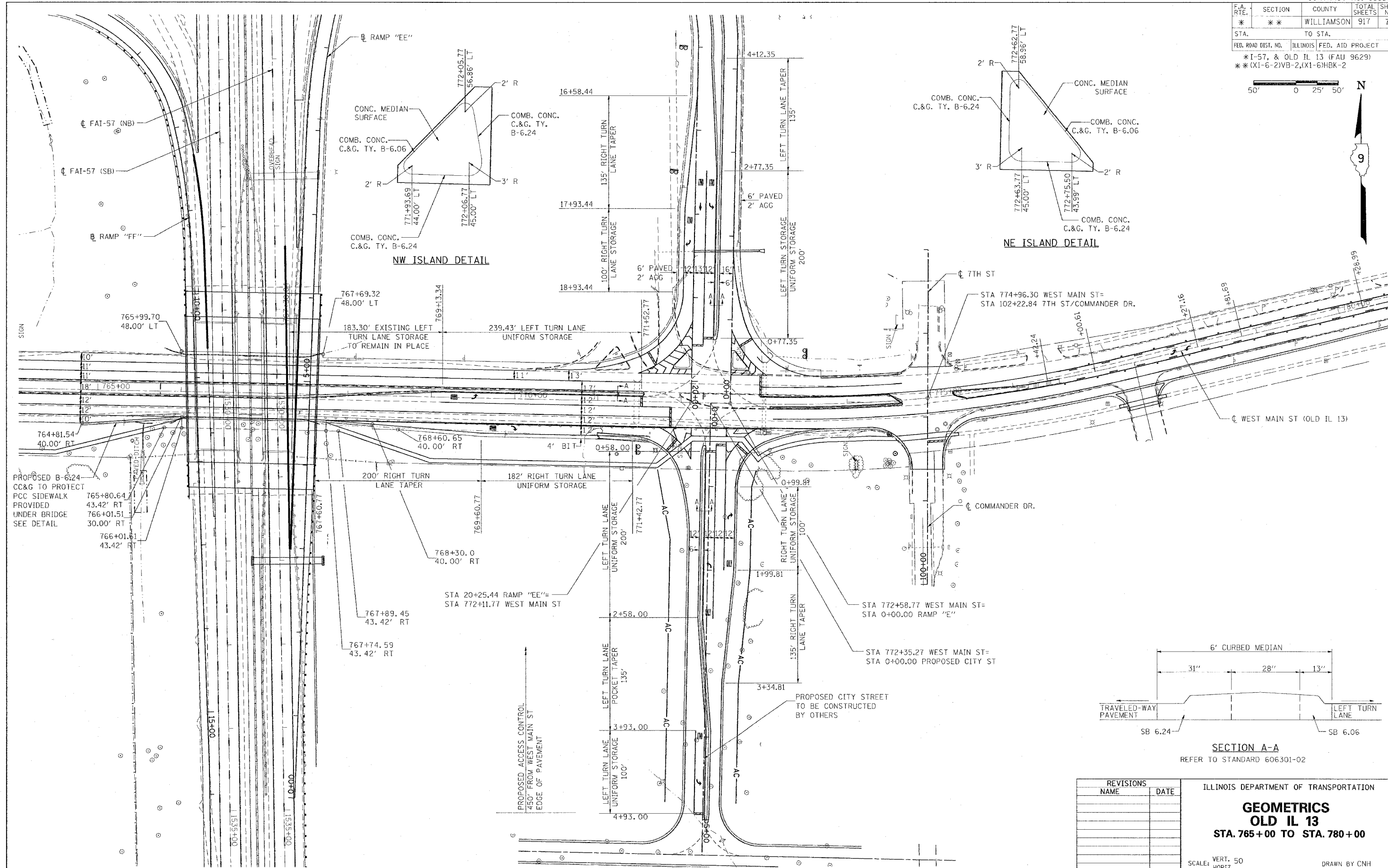
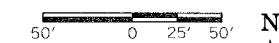


F.A. RTE.	SECTION	COUNTY	TOTAL SHEETS	SHEET NO.
*	**	WILLIAMSON	917	731

STA. TO STA.
 ILLINOIS FED. AID PROJECT
 *I-57, & OLD IL 13 (FAU 9629)
 ** (X1-6-2)WB-2, (X1-6)HBK-2



SECTION A-A
 REFER TO STANDARD 606301-02

REVISIONS	
NAME	DATE

ILLINOIS DEPARTMENT OF TRANSPORTATION
GEOMETRICS
OLD IL 13
STA. 765+00 TO STA. 780+00
 SCALE: VERT. 50
 HORIZ. DATE
 DRAWN BY CNH
 CHECKED BY

PLOT DATE = 11/21/2006
 FILE NAME = c:\projects\98950\oldil13\oldil13.dgn
 PLOT SCALE = 1/8" = 1'-0"
 USER NAME = hudson