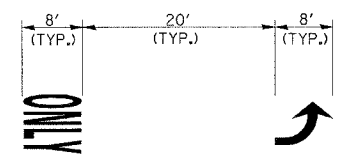
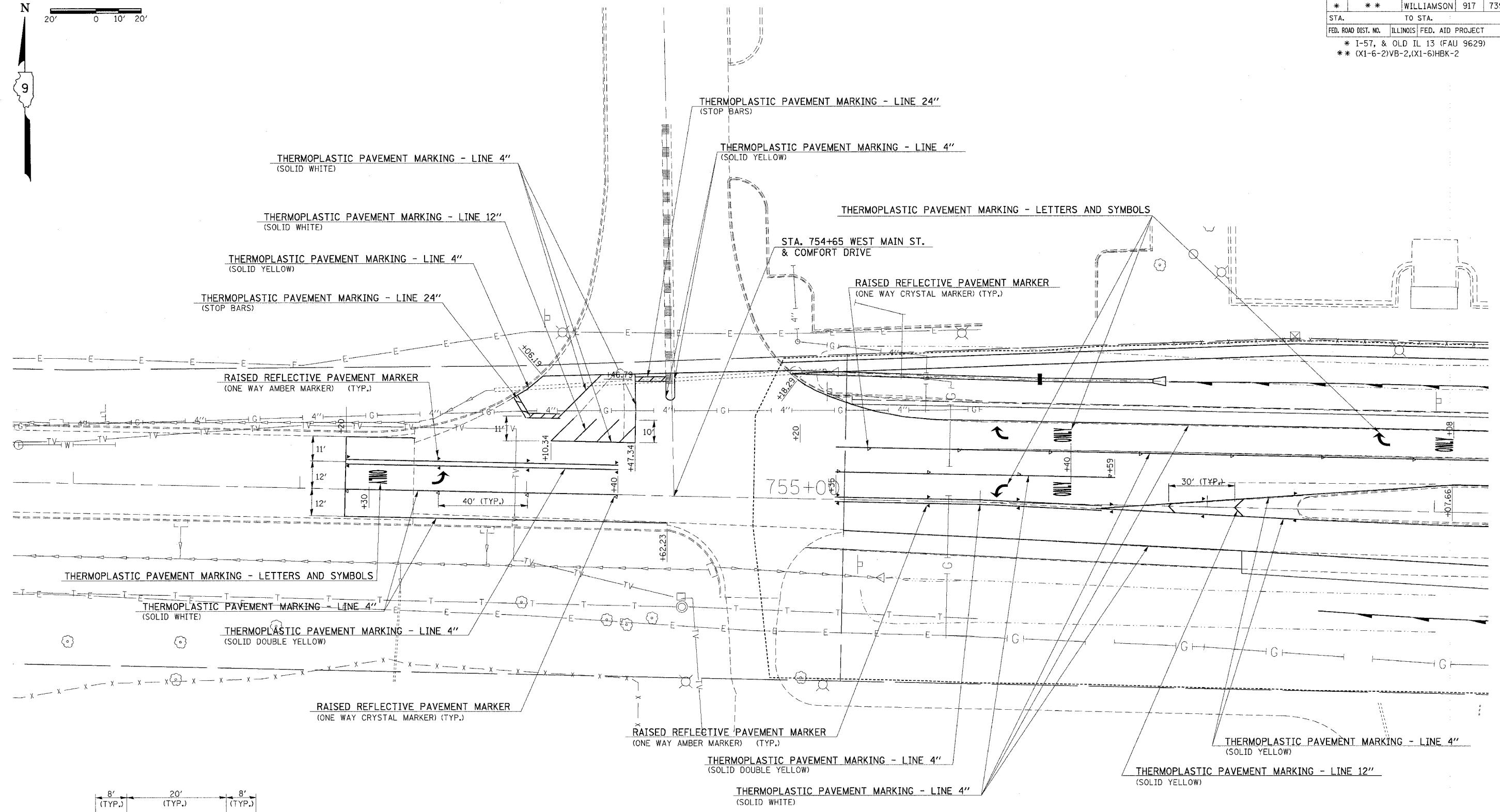
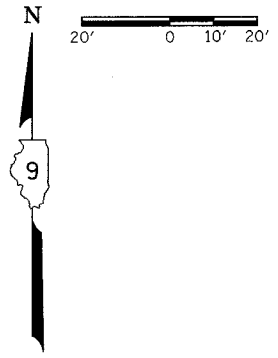


F.A. RTE.	SECTION	COUNTY	TOTAL SHEETS	SHEET NO.
*	**	WILLIAMSON	917	739
STA. TO STA.				
FED. ROAD DIST. NO. ILLINOIS FED. AID PROJECT				
* I-57, & OLD IL 13 (FAU 9629)				
** (X1-6-2)VB-2,(X1-6)HBK-2				



REVISIONS	
NAME	DATE

ILLINOIS DEPARTMENT OF TRANSPORTATION

PAVEMENT MARKING
OLD IL 13 AND COMFORT DRIVE

SCALE: VERT. 20
DATE: HORIZ. DRAWN BY CNH
CHECKED BY

PLOT DATE = 12/6/2006
FILE NAME = c:\p\o\meta\982082\old13\old13p4.dgn
PLOT SCALE = 20.0000' / 1" / IN.
USER Name = hudson