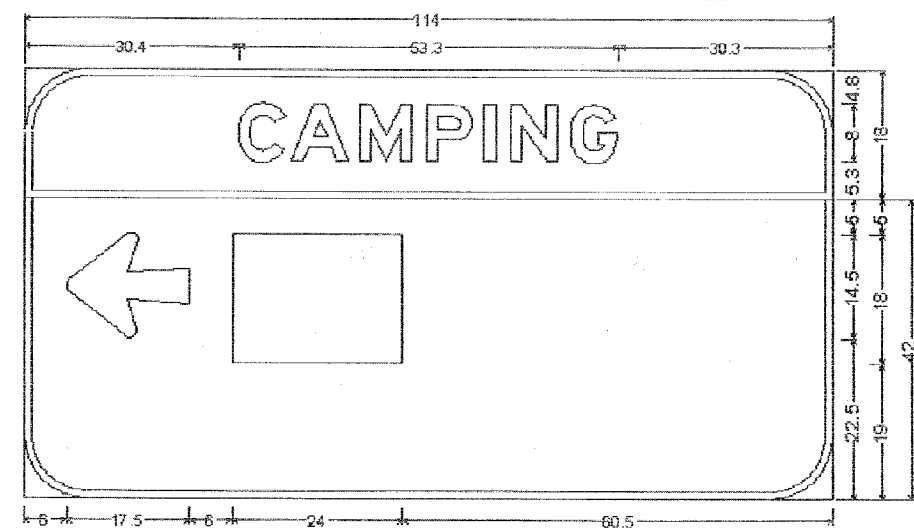


F.A. RTE.	SECTION	COUNTY	TOTAL SHEETS	SHEET NO.
*	**	WILLIAMSON	917	771
STA. TO STA.				
FED. ROAD DIST. NO.			ILLINOIS FED. AID PROJECT	
			* I-57, & OLD IL 13 (FAU 9629)	
			** (X1-6-2)VB-2,(X1-6)HBK-2	

CSa
#14 I-57 RAMP EE

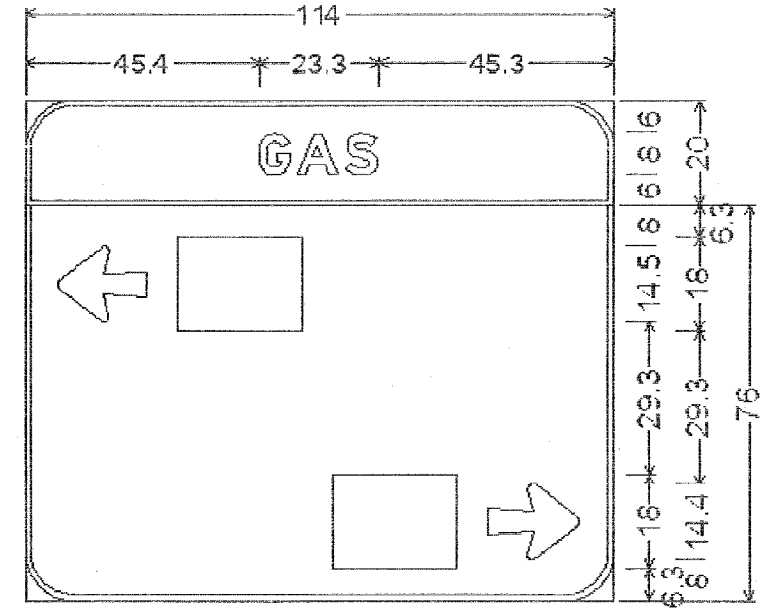


9.0" Radius, 1.0" Border, White on Blue;
"CAMPING" E Mod 2K;
9.0" Radius, 1.0" Border, White on Blue;
Untitled1;

Table of widths and spaces.

C	A	M	P	I	N	G	S
30.4	6.5	0.9	8.1	1.4	7.5	2.3	6.4
6.0	17.5	6.0	24.0	60.5			

GSb #15 RAMP EE

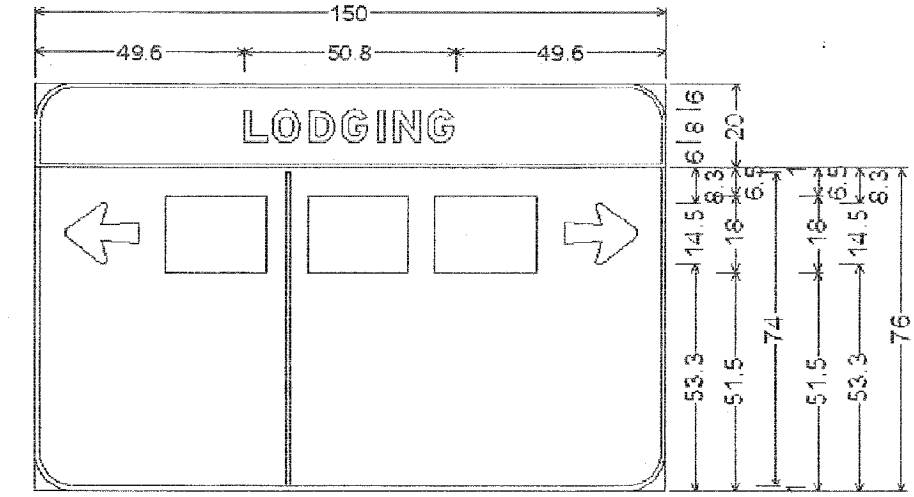


9.0" Radius, 1.0" Border, White on Blue; 6.8
"GAS" E Mod 2K;
9.0" Radius, 1.0" Border, White on Blue;
Untitled1; Untitled1;

Table of widths and spaces.

G	A	S
45.4	6.4	1.1
6.3	17.5	6.0
59.8	24.0	6.0

#16 FST I-57 RAMP EE



9.0" Radius, 1.0" Border, White on Blue;
"LODGING" E Mod 2K;
9.0" Radius, 1.0" Border, White on Blue;
Untitled1; Untitled1;

Table of widths and spaces.

L	O	D	G	I	N	G
49.6	6.0	0.9	6.8	1.9	6.5	1.5
7.0	17.5	6.5	24.0	4.5	1.0	4.5

PLOT DATE = 10/12/2006
 FILE NAME = s:\projects\98950\1010\1010\signs\gn
 USER NAME = hender

REVISIONS		ILLINOIS DEPARTMENT OF TRANSPORTATION
NAME	DATE	
		SIGN PANELS

SCALE: VERT. NO SCALE
DATE: HORIZ. DRAWN BY: CHECKED BY: