

CONSTRUCTION PLANS

FOR

DECATUR AIRPORT

DECATUR, MACON COUNTY, ILLINOIS

RECONSTRUCT A PORTION OF RUNWAY 6/24, TAXIWAYS A AND C

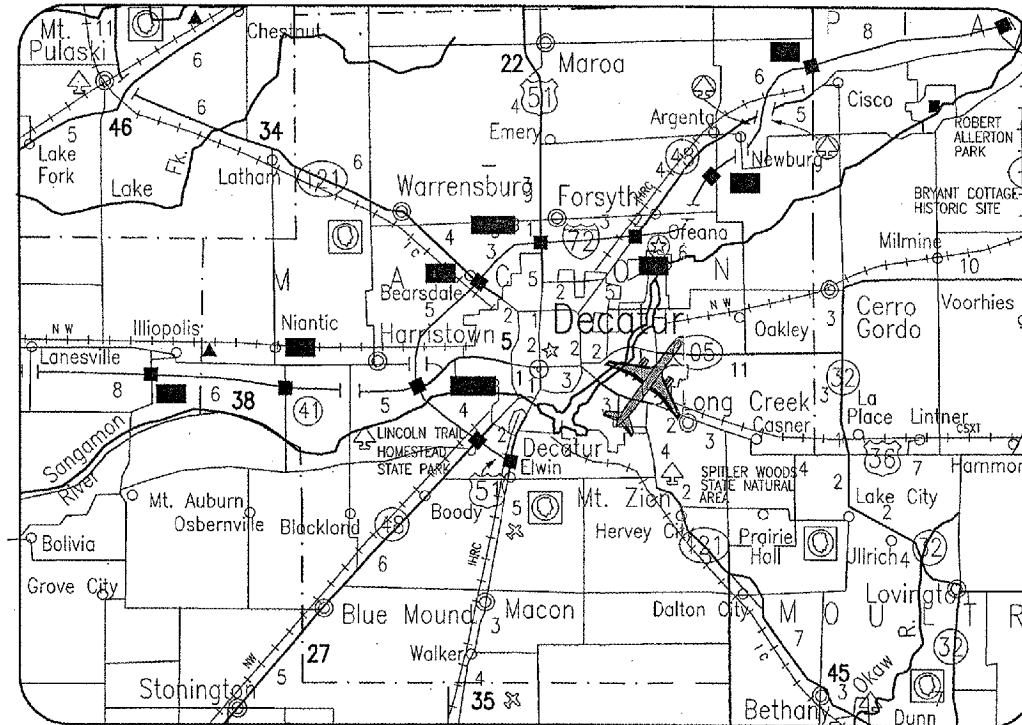
SCOPE OF WORK

THIS PROJECT CONSISTS OF THE FOLLOWING:

RECONSTRUCTION OF 800 FEET x 150 FEET OF BITUMINOUS PAVEMENT ON RUNWAY 6-24,
RECONSTRUCTION OF 425 FEET x 50 FEET OF BITUMINOUS PAVEMENT ON TAXIWAY "A", AND
RECONSTRUCTION OF 760 FEET x 50 FEET OF BITUMINOUS PAVEMENT ON TAXIWAY "C"


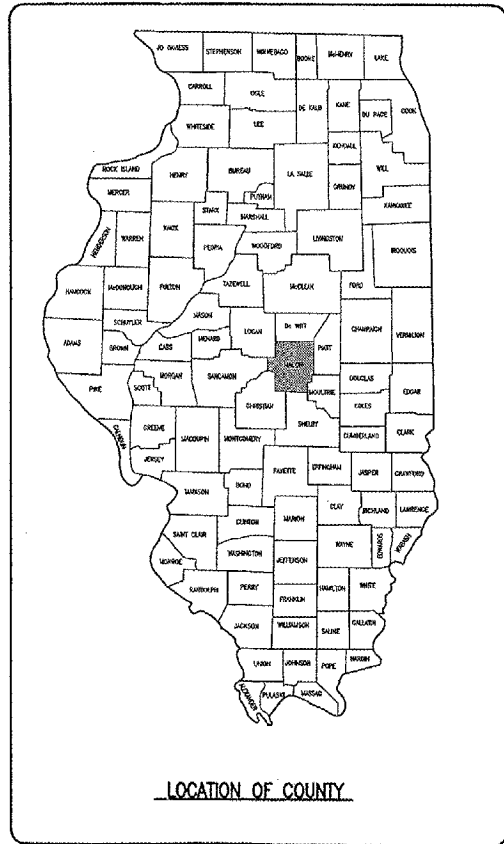
ADDING A TAXIWAY GUIDANCE SIGN, AND MODIFICATION OF EXISTING TAXIWAY GUIDANCE
SIGNS ON TAXIWAYS "B" AND "C".

RUNWAY PAVEMENT GROOVING ON CONCRETE AND BITUMINOUS SURFACES.



LOCATION

ILL. PROJ.: DEC-3667
 A.I.P. PROJ.: 3-17-0033-30
 LATITUDE: 39° 50' 05"
 LONGITUDE: 88° 51' 59"
 ELEVATION: 682.0' M.S.L.
 DATE: DEC. 15, 2006



PLANS PREPARED BY:

HANSON
 Hanson Professional Services Inc.
 DESIGN ENGINEER

Submitted by: *[Signature]* ENG'R
 Date Submitted: 12/15/06
 Lics. Exp. Date: NOVEMBER 30, 2007

DECATUR AIRPORT
 DECATUR PARK DISTRICT
 DECATUR, ILLINOIS

Approved: *[Signature]* AIRPORT DIRECTOR
 Date: 6 March 2007

DATE	REVISION	BY

DECATUR AIRPORT
 DECATUR, ILLINOIS

A.I.P. PROJ.: 3-17-0033-30
 ILL. PROJ.: DEC-3667

ILL. Project No.	802-07RWY
File Name	R-001COV.DWG
Scale	N/A
Date	12/15/06
LAYOUT	CCC 12/15/06
DRAWN	CCC 12/15/06
REVIEWED	RAW 12/15/06

HANSON

Hanson Professional Services Inc.
 6245 South Shawnee
 Springfield, Illinois 62703-2886
 Offices Nationwide

RECONSTRUCT A PORTION OF RUNWAY 6/24, TAXIWAY A, AND C

COVER SHEET

MAR 05, 2007 2:10 PM RAW
 I:\AIRPORTS\DECATUR\802-07RWY\AIRPORT\SHEETS\R-001COV.DWG - SHEET 1