

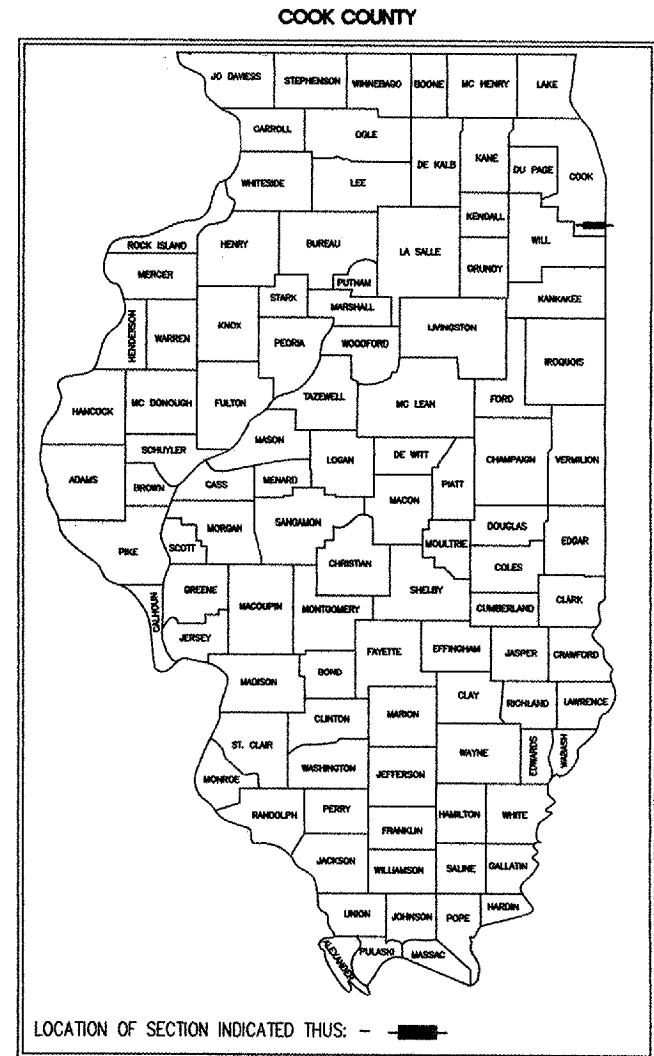
# VILLAGE OF LANSING LANSING, ILLINOIS

## CONSTRUCTION PLANS FOR LANSING MUNICIPAL AIRPORT

### REHABILITATE AIRFIELD LIGHTING SYSTEM RUNWAY 9/27 AND PARALLEL TAXIWAY

ILLINOIS PROJECT: IGO-3565  
A.I.P. PROJECT: 3-17-0121-B25

02 MARCH 2007



**DESIGN INFORMATION**

---

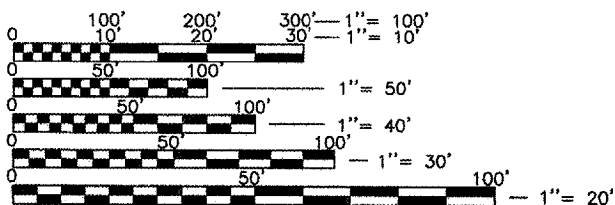
**GEOMETRIC CRITERIA**

AIRPLANE DESIGN GROUP II  
AIRCRAFT APPROACH CATEGORY B

**LANSING MUNICIPAL AIRPORT**

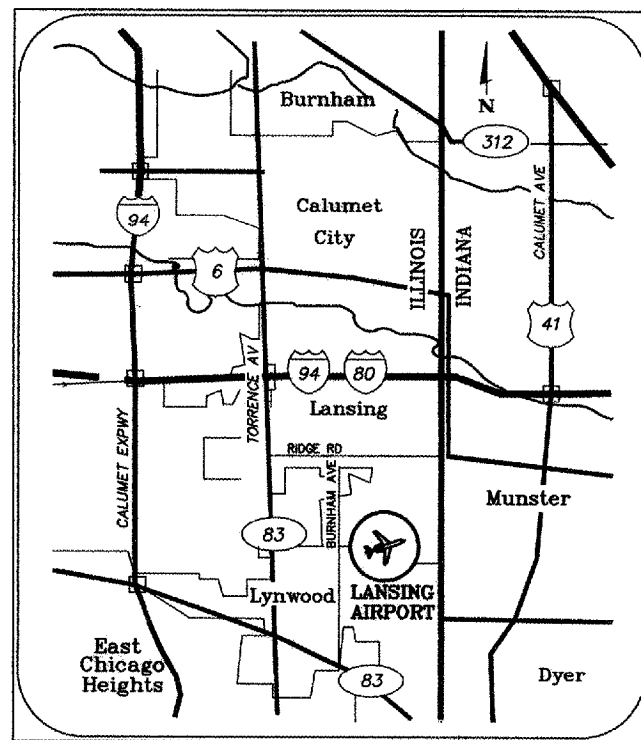
TOWNSHIP: 36 NORTH  
RANGE: 15 EAST  
COOK COUNTY

BLOOM TOWNSHIP  
(SECTION: 8 AND 17)  
OPPOSITE GLENWOOD-LANSING ROAD

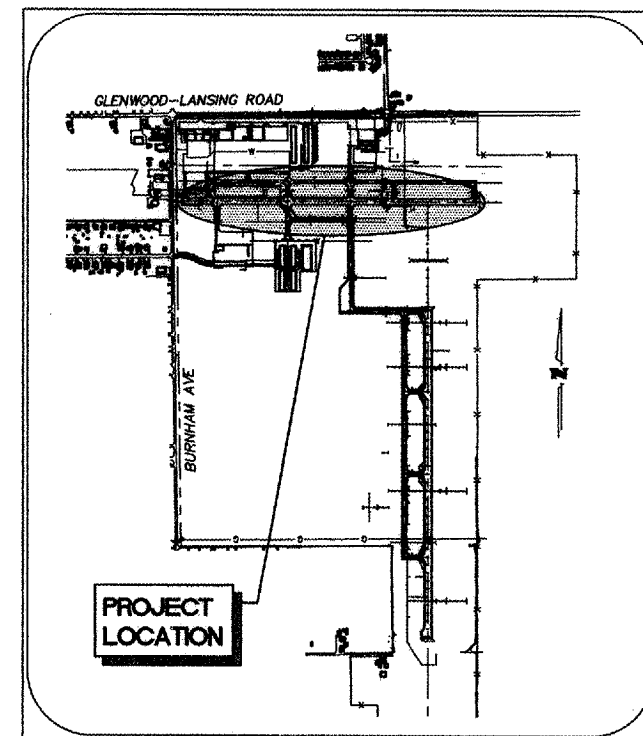


FULL SIZE PLANS HAVE BEEN PREPARED USING STANDARD ENGINEERING SCALES. REDUCED SIZED PLANS WILL NOT CONFORM TO STANDARD SCALES. IN MAKING MEASUREMENTS ON REDUCED PLANS, THE ABOVE SCALES MAY BE USED.

**CALL JULIE BEFORE EXCAVATING**  
JOINT UTILITY LOCATION INFORMATION FOR EXCAVATION  
1-800-892-0123



LOCATION MAP



SITE PLAN

©Copyright CMT, Inc. 06297-02

**CMT**  
CRAWFORD, MURPHY & TILLY, INC.  
CONSULTING ENGINEERS  
License No. 124-000618  
http://www.cmtlang.com

REGISTERED PROFESSIONAL ENGINEER  
DAVID K. PEABODY  
062-048437  
3.9.07  
EXP. 11-30-07

SUBMITTED BY D. Kyle Peabody, P.E.  
D. KYLE PEABODY, P.E.

DATE March 9, 2007

Lansing Municipal  
**airport**

APPROVED BY [Signature] MAYOR  
DANIEL PODGORSKI

APPROVED BY [Signature] AIRPORT MANAGER  
ROBERT R. MALKAS

DATE March 2, 2007