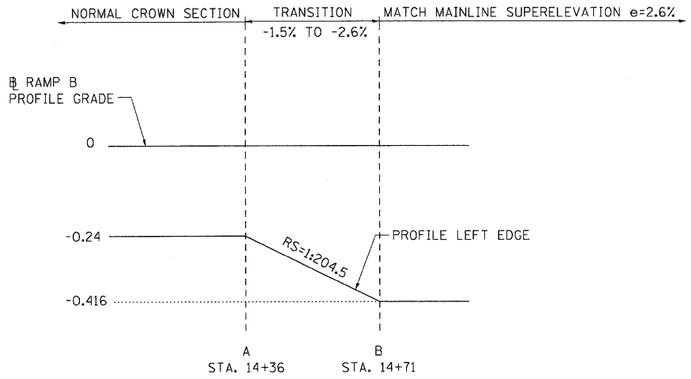

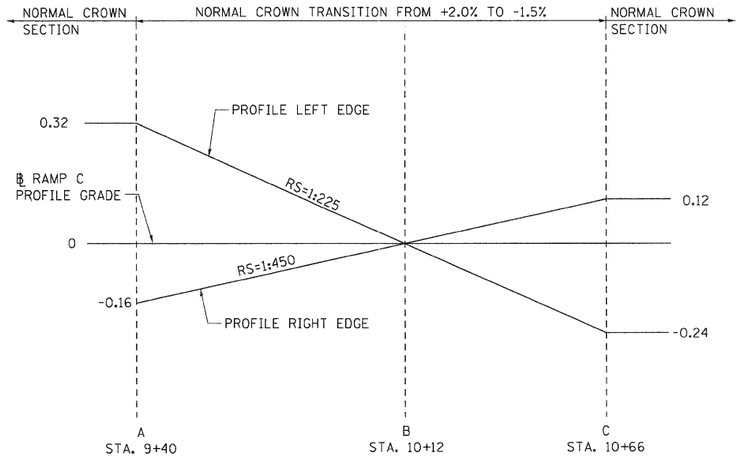

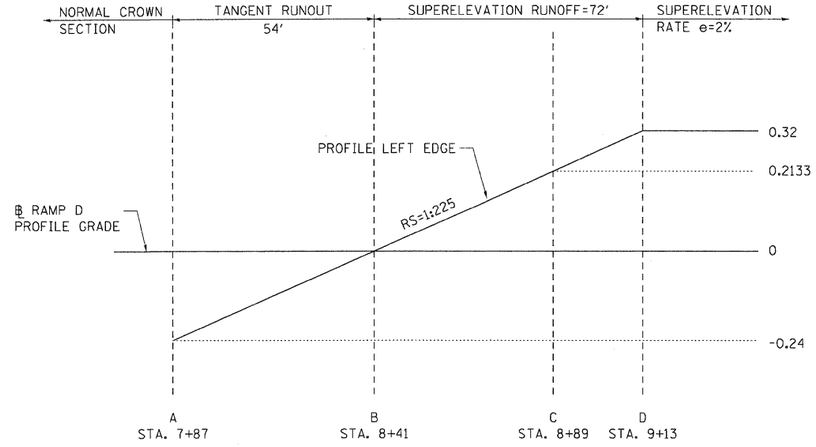

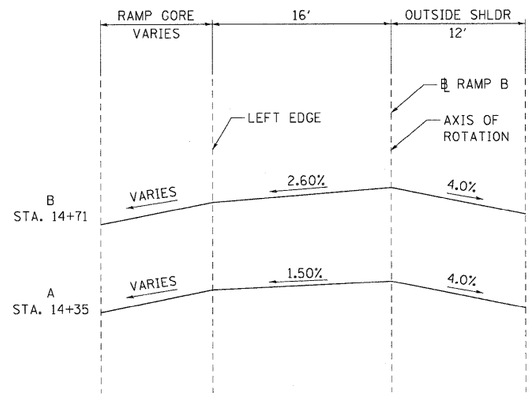

U.S. ROUTE 20 RAMP B SUPERELEVATION DETAILS

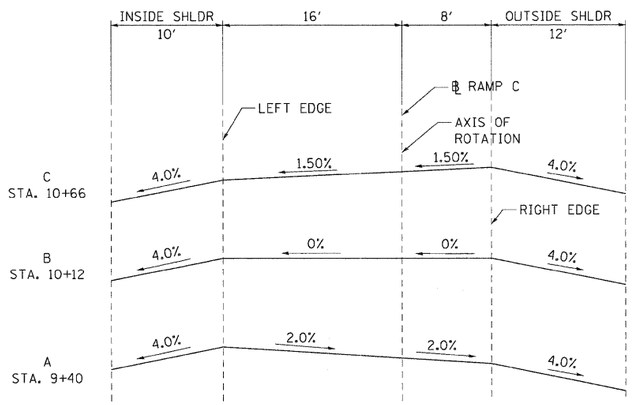

U.S. ROUTE 20 RAMP C SUPERELEVATION DETAILS

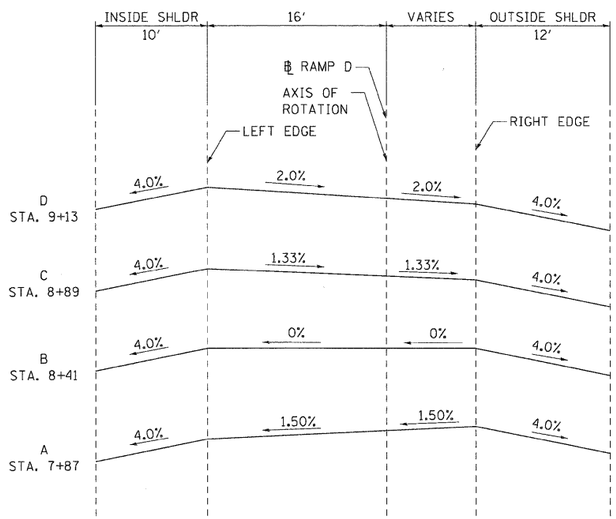

U.S. ROUTE 20 RAMP D SUPERELEVATION DETAILS

..\D160H45-DETAILS10.DGN, ..\D160H45-BORDER01.DGN
12-12-2011, 12:46:05 BAJZEKKJ \\FS-0044\AM\VAULT_D-TRANS_07\2202\21379-001\CIVIL\CAD\60H45\SHEET\D160H45-SHT-ROADDETS04.DGN

FILE NAME = $FILEL$	USER NAME = $USER$	DESIGNED - BRH	REVISED -	STATE OF ILLINOIS DEPARTMENT OF TRANSPORTATION FAP ROUTE 345 / US ROUTE 20	ROADWAY DETAILS SUPERELEVATION TRANSITION DETAIL U.S. ROUTE 20 RAMP B, C & D	F.A.P RTE. 345	SECTION 8R-R	COUNTY KANE	TOTAL SHEETS 794	SHEET NO. 98
TENG & ASSOCIATES, INC. ENGINEERS/ARCHITECTS/PLANNERS CHICAGO, ILLINOIS	PLOT SCALE = $SCALE$	DRAWN - BRH	REVISED -			CONTRACT NO. 60H45				
	PLOT DATE = $DATE$	CHECKED - DDH	REVISED -		SCALE: 1"=10' SHEET NO. OF STA. TO STA.	FED. ROAD DIST. NO.	ILLINOIS	FED. AID PROJECT		
		DATE - 12/16/11	REVISED -							