

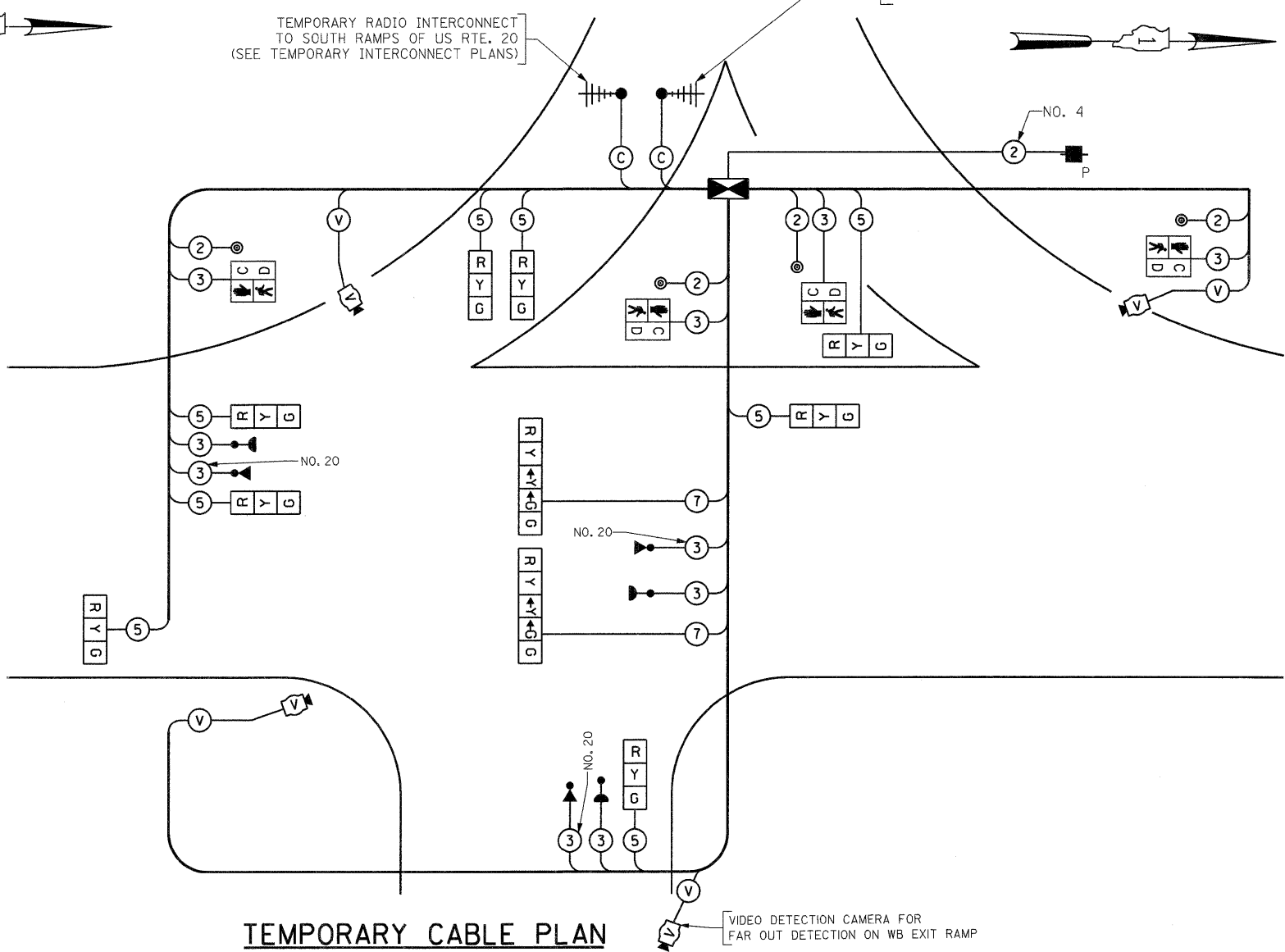
TEMPORARY RADIO INTERCONNECT TO SOUTH RAMPS OF US RTE. 20 (SEE TEMPORARY INTERCONNECT PLANS)

TEMPORARY RADIO INTERCONNECT TO LILLIAN ST. (SEE TEMPORARY INTERCONNECT PLANS)

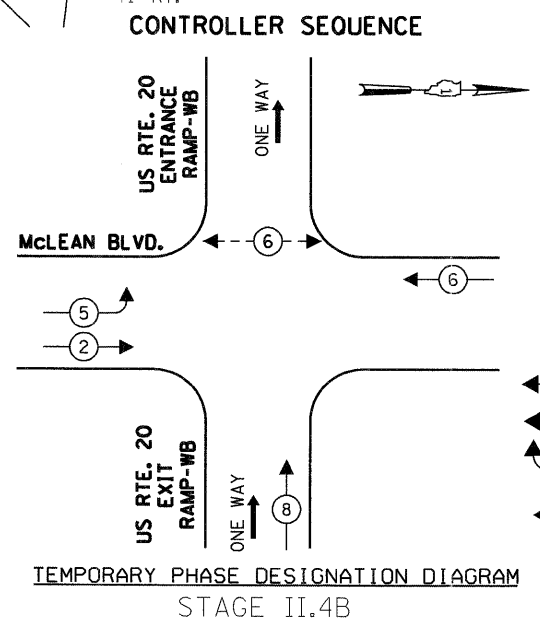
TEMPORARY RADIO INTERCONNECT TO SOUTH RAMPS OF US RTE. 20 (SEE TEMPORARY INTERCONNECT PLANS)

TEMPORARY RADIO INTERCONNECT TO LILLIAN ST. (SEE TEMPORARY INTERCONNECT PLANS)

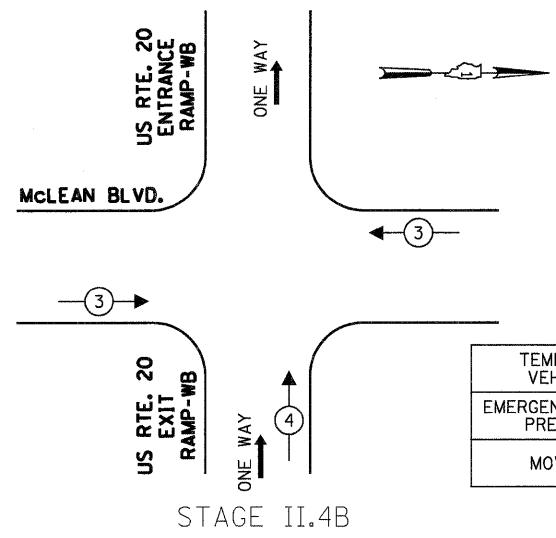
SIGNAL HEAD PLACEMENTS FOR STAGE II.4B



TEMPORARY CABLE PLAN (NOT TO SCALE) STAGE II.4B



TEMPORARY PHASE DESIGNATION DIAGRAM STAGE II.4B



STAGE II.4B

THE TRAFFIC SIGNAL CONTROL EQUIPMENT FOR THIS PROJECT SHALL BE "EAGLE" TO MATCH THE EXISTING ADJACENT SYSTEM.

TEMPORARY EMERGENCY VEHICLE PREEMPTORS		
EMERGENCY VEHICLE PREEMPTOR	3	4
MOVEMENT	←→	↑

LEGEND

TEMPORARY CONCRETE BARREL WITH POST FOR SIGNAL HEAD, PEDESTRIAN SIGNALS AND PUSH-BUTTONS (B)

I.D.O.T. TRAFFIC SIGNAL INSTALLATION ELECTRICAL SERVICE REQUIREMENTS					
TYPE	NO LAMPS	WATTAGE		OPERATION	TOTAL WATTAGE
		INCAND.	LED		
SIGNAL (RED)	10	135	17	0.50	85.0
(YELLOW)	10	135	25	0.25	62.5
(GREEN)	10	135	15	0.25	37.5
ARROW	4	135	12	0.10	4.8
PED. SIGNAL	4	90	25	1.00	100
CONTROLLER	1	100	100	1.00	100
ILLUM. SIGN				0.05	
VIDEO SYSTEM	1	150		1.00	150
FLASHER				0.50	
ENERGY COSTS TO:					TOTAL =
CITY OF ELGIN 150 DEXTER COURT ELGIN, ILLINOIS 60120-5570					539.8
ENERGY SUPPLY CONTACT: ELLIE SARALLO					
PHONE: (630) 424 5124					
COMPANY: COMMONWEALTH EDISON					