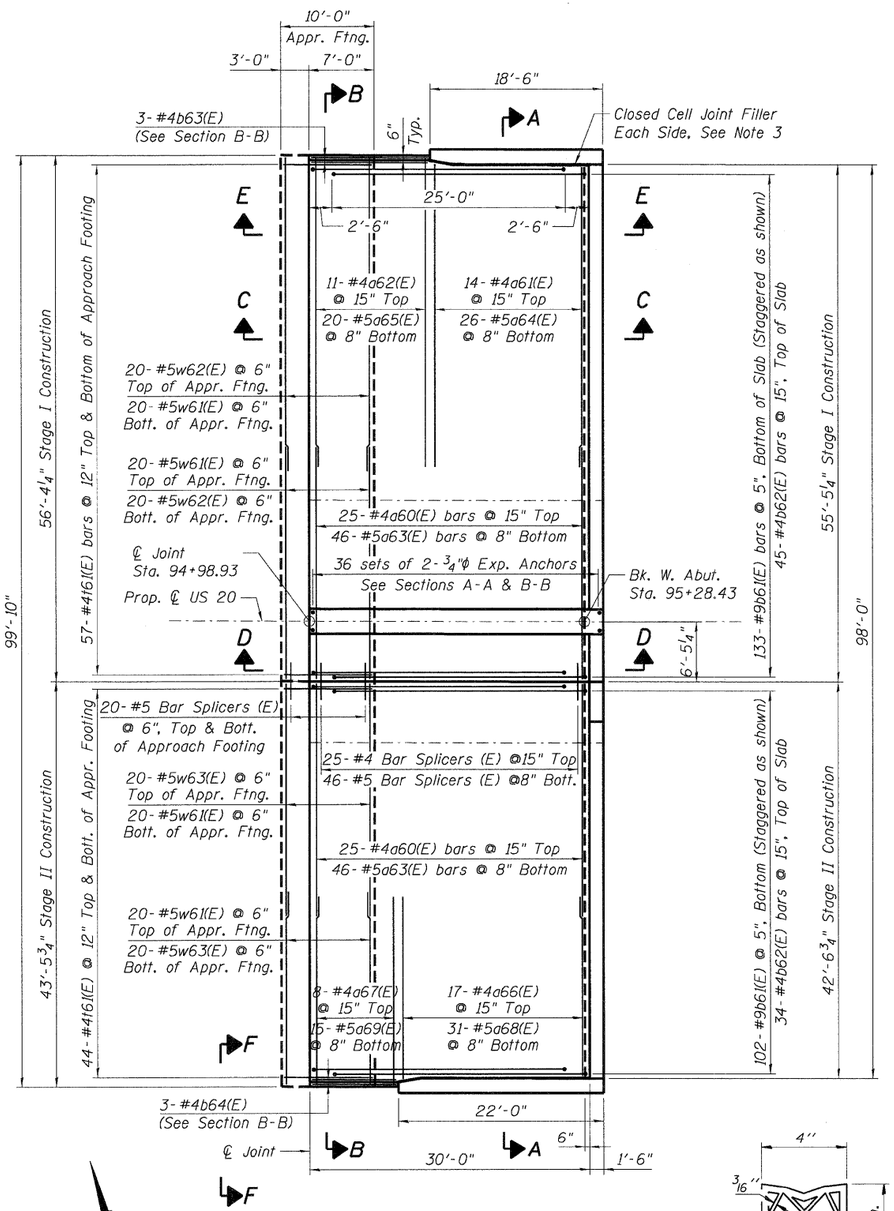

WEST APPROACH PLAN

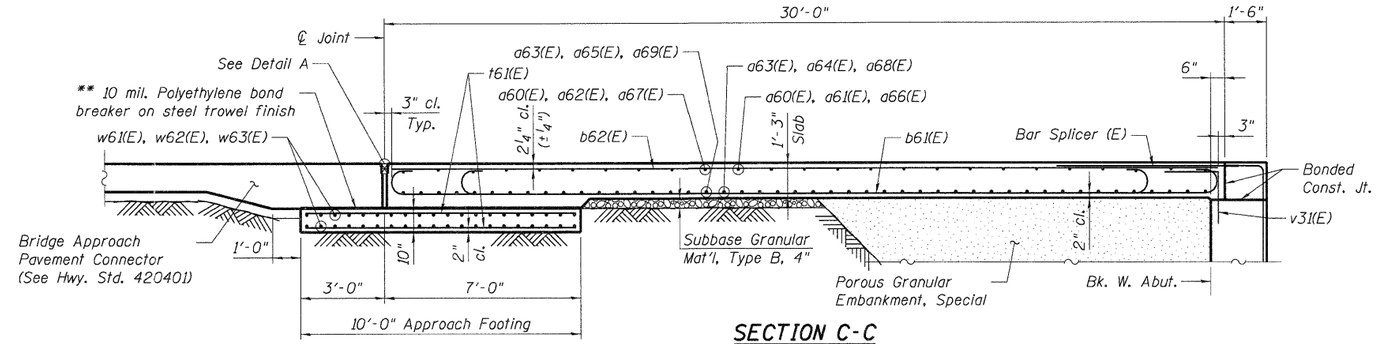

** Cost included with Concrete Structures.

SECTION C-C

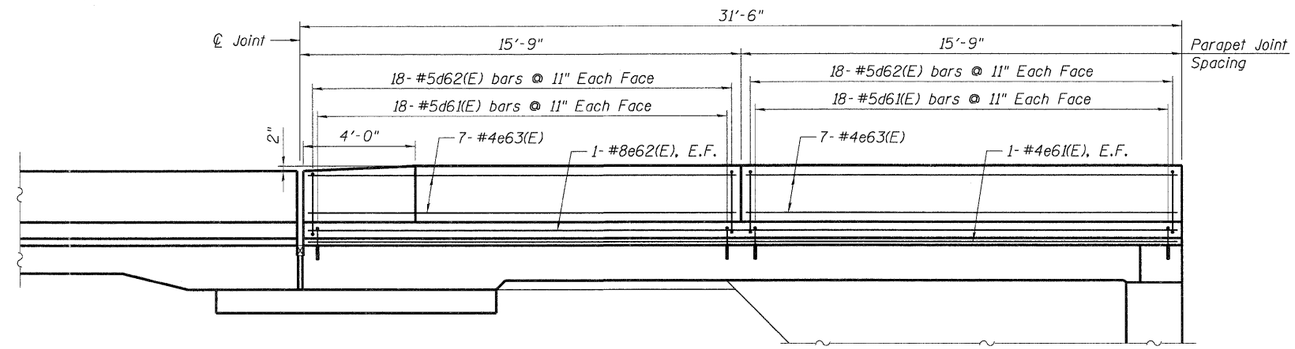

VIEW D-D

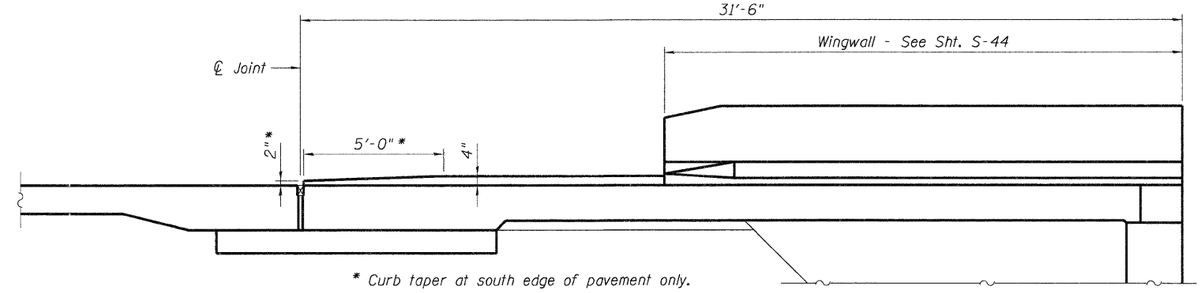

* Curb taper at south edge of pavement only.

VIEW E-E

(North and South Wingwalls similar, except as noted)

*** Cost included with Concrete Superstructure.

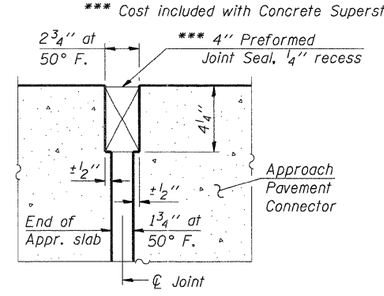

DETAIL A

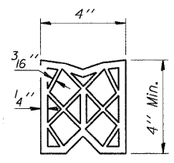

PREFORMED JOINT SEAL

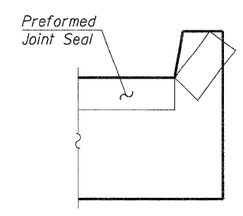

VIEW F-F

Angle Preformed Joint Seal at 45° at curbs.

Notes:

1. Work this sheet with Sht. S-27.
2. Tilt b51(E) bars as required to maintain clearance.
3. Closed cell joint filler according to Article 1051.08 of the Standard Specifications; full depth of slab, full length of wingwall. Typ. each wingwall.
4. E.S. = Each Side

FILE NAME = $FILEL$	USER NAME = $USER$	DESIGNED - MDB	REVISED -	STATE OF ILLINOIS DEPARTMENT OF TRANSPORTATION US 20 OVER MCLEAN BOULEVARD	WEST APPROACH PAVEMENT 1 OF 2	F.A.P. RTE.	SECTION	COUNTY	TOTAL SHEETS / SHEET NO.
		DRAWN - MDB	REVISED -			345	8R-R	KANE	794 / 498
TENG TENG & ASSOCIATES, INC. ENGINEERS/ARCHITECTS/PLANNERS CHICAGO, ILLINOIS	PLOT SCALE = $SCALE$	CHECKED - PK	REVISED -			SN 045-0077		CONTRACT NO. 60H45	
	PLOT DATE = $DATE$	DATE - 12/16/11	REVISED -		SCALE: / SHEET NO. S-26 OF S-62 / STATION 98+32.18	FED. ROAD DIST. NO. 7	ILLINOIS	FED. AID PROJECT	

\DIVMSTER-ALIGNMNT.DGN, \9450077-60H45-001-APPRPVMT.DGN, \9450077-60H45-001-APPRPVMT.DGN, \ALLSNUM-60H45-001-BORGER.DGN, \9450077-60H45-001-APPRPVMT.DGN
12-12-2011, 12:39:14 BY:ZEKAJ \F:5-60A\MAINVAULT\D-TRANS_07\2202\2239\60H45\STRUCT\CAD\60H45\9450077\SHEET\9450077-60H45-001-APPRPVMT-S11.DGN