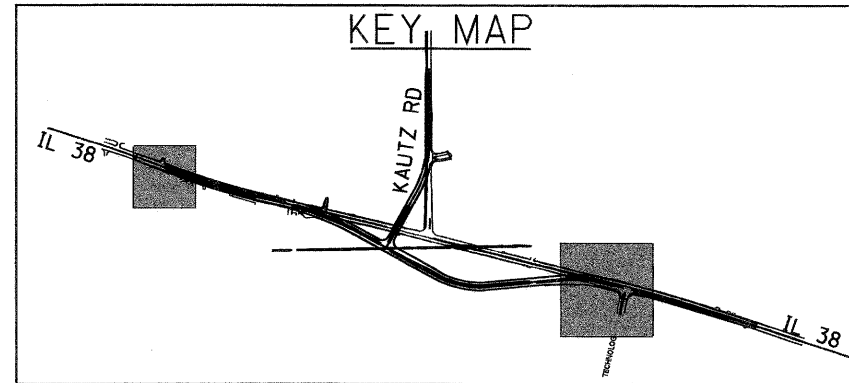
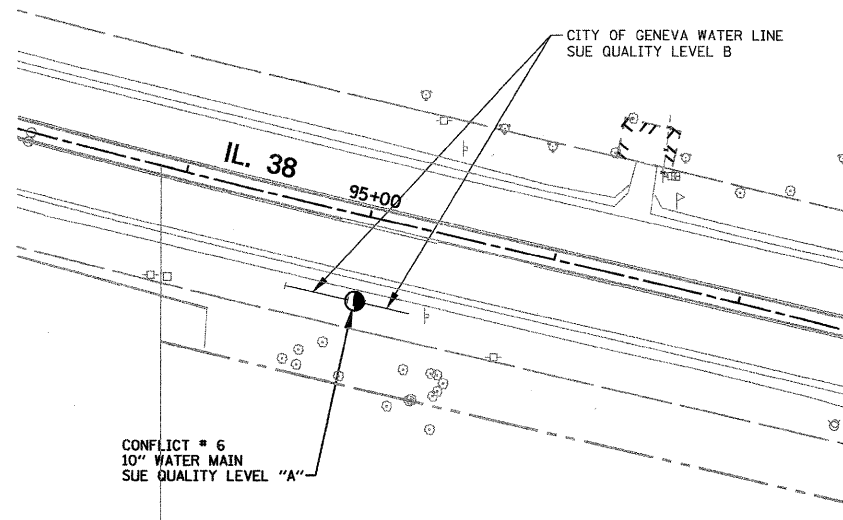


VERIFIED UTILITY INFORMATION - SUE QUALITY LEVEL A



CONFLICT NO.	SIZE/TYPE	NORTHING	EASTING	STATION	OFFSET	TOP OF UTILITY	EXISTING CUT	REFERENCE ELEV.	COMMENTS
1	15" STEEL WATER MAIN	1899342.900	1005675.580	136+18.68	68.15' RT	748.65	7.92	756.57	CITY OF WEST CHICAGO
2	20" STEEL GAS MAIN	1899392.440	1005476.100	134+12.94	67.47' RT	751.40	5.05	756.45	NATURAL GAS PIPELINE
2A	3" VENT PIPE	1899392.290	1005475.800	134+12.68	67.69' RT	753.15	3.30	756.45	NATURAL GAS PIPELINE
3	36" STEEL GAS MAIN	1899402.990	1005425.810	133+61.58	69.18' RT	752.25	4.50	756.75	NATURAL GAS PIPELINE
3A	3" VENT PIPE	0	0	0	0	0.00	0.00	756.75	NATURAL GAS PIPELINE, NO VENT PIPE FOUND
4	20" STEEL GAS MAIN	1899516.09	1005477.79	133+85.19	53.04' LT	751.38	4.74	756.12	NATURAL GAS PIPELINE
4A	3" VENT PIPE	1899515.95	1005478.88	133+86.28	53.16' LT	753.62	2.50	756.12	NATURAL GAS PIPELINE
5	36" STEEL GAS MAIN	1899522.59	1005426.67	133+33.99	47.20' LT	752.24	4.55	756.79	NATURAL GAS PIPELINE
5A	3" VENT PIPE	1899522.75	1005426.17	133+33.47	47.24' LT	752.89	3.90	756.79	NATURAL GAS PIPELINE
6	10" STEEL WATER MAIN	1900308.92	1001782.52	95+02.04	45.31' RT	778.77	3.76	782.53	CITY OF GENEVA

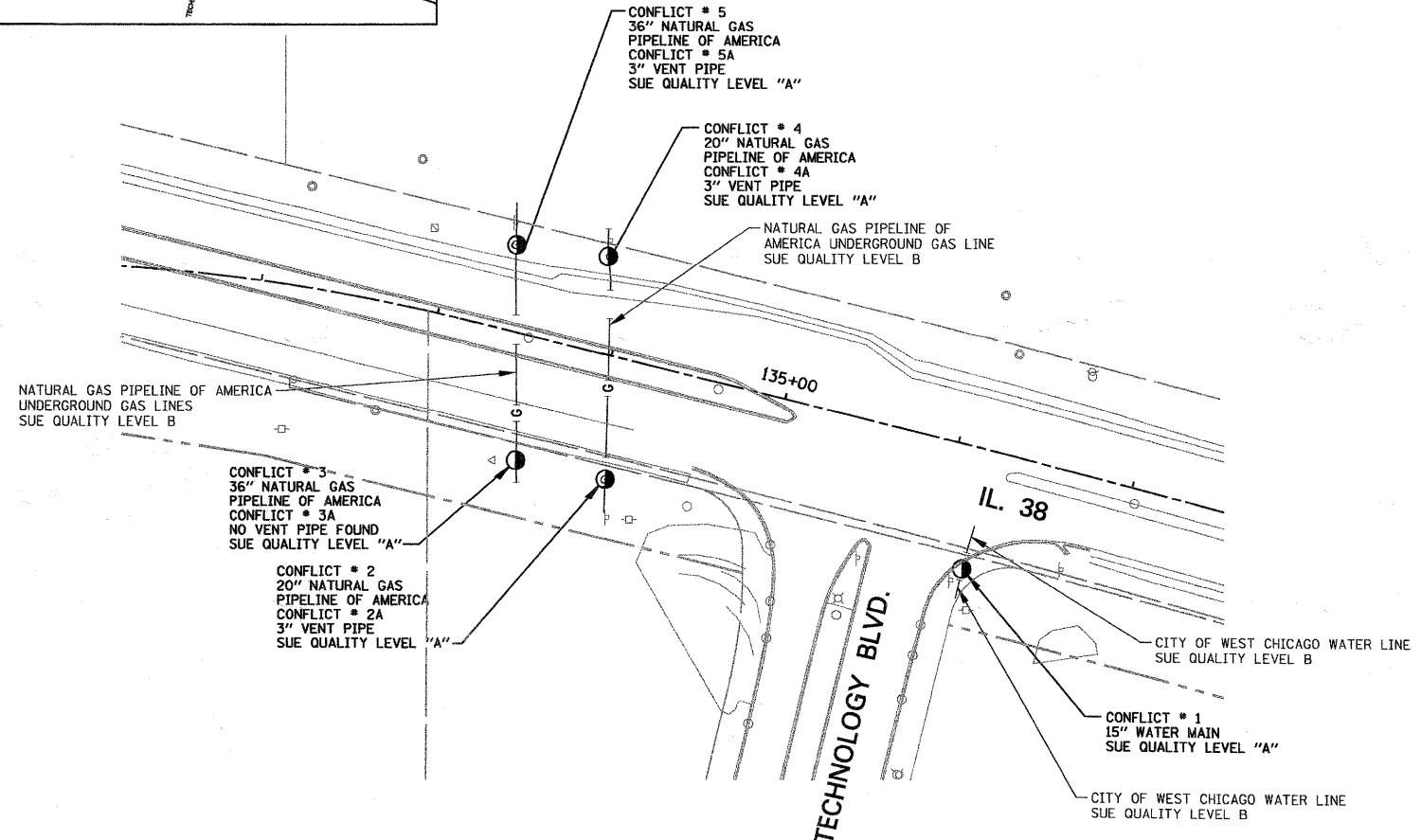


NOTES:

1. HORIZONTAL CONTROL, VERTICAL CONTROL, CENTERLINE ALIGNMENT, TOPOGRAPHIC FEATURES, AND ALL UTILITY LINE WORK (EXCEPTING SUE QUALITY LEVEL A LOCATIONS) WERE SUPPLIED BY ILLINOIS DEPARTMENT OF TRANSPORTATION, CONTRACT NUMBER 60D12, DATED DECEMBER 19, 2008.

LEGEND

- CONFLICT # (SUE QUALITY LEVEL A)
- EXISTING UNDERGROUND WATER
- EXISTING UNDERGROUND GAS



STATE OF ILLINOIS)
COUNTY OF COOK) S.S.

UTILITY(IES) SHOWN HEREON HAVE BEEN INVESTIGATED BY ASE IN ACCORDANCE WITH SUE INDUSTRY STANDARDS QUALITY LEVEL A (QLA) AND LEVEL B (QLB). ALL OTHER INFORMATION SHOWN HAS BEEN PROVIDED BY OTHERS.

FIELD WORK WAS PERFORMED BETWEEN THE 21ST OF FEBRUARY AND 28TH DAY OF FEBRUARY, A.D., 2011.

IN WITNESS WHEREOF, I HAVE HEREUNTO SET MY HAND AND SEAL THIS 28TH DAY OF FEBRUARY A.D., 2011. CHICAGO, IL.



Steven M. Rienks
STEVEN M. RIENKS - ILLINOIS PROFESSIONAL
ENGINEER NUMBER 62-044619
MY LICENSE EXPIRES 11/30/2011

AMERICAN
SURVEYING & ENGINEERING, P.C.
SURVEYORS • ENGINEERS
GEODESISTS • MAPPING SCIENTISTS
Chicago 312-277-2000 / Fax 312-277-2002
Illinois 815-288-6231 / Fax 815-288-6277
Aurora 630-897-4105 / Fax 630-897-4121
Illinois Professional Design Firm No. 184-003192

FILE NAME = D:\60122-SHT-SUE01.dgn	USER NAME = #USER#	DESIGNED - ---	REVISED - ---
	PLOT SCALE = 50.000000' / IN.	DRAWN - ---	REVISED - ---
	PLOT DATE = 2/28/2011	CHECKED - ---	REVISED - ---
		DATE - ---	REVISED - ---

STATE OF ILLINOIS
DEPARTMENT OF TRANSPORTATION

SUE INVESTIGATION OF
UNDERGROUND UTILITIES

SCALE: 1"=50' SHEET NO. 1 OF 1 SHEETS STA. TO STA.

F.A. RTE.	SECTION	COUNTY	TOTAL SHEETS	SHEET NO.
			421	95
CONTRACT NO.				
ILLINOIS FED. AID PROJECT				