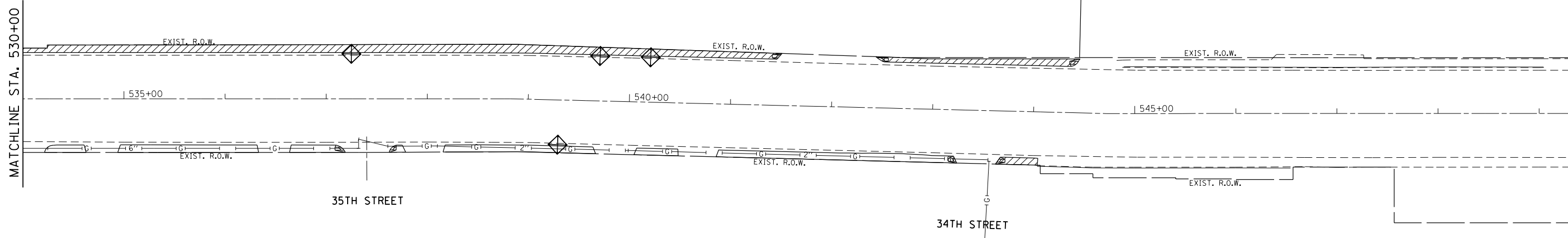





IL. RTE. 50 (CICERO AVENUE)



END PROJECT
STA. 544 + 44



EROSION CONTROL LEGEND:

-  PERIMETER EROSION BARRIER
-  INLET FILTERS
-  TOPSOIL FURNISH AND PLACE, 4"
SODDING, SALT TOLERANT
NITROGEN FERTILIZER NUTRIENT
PHOSPHORUS FERTILIZER NUTRIENT
POTASSIUM FERTILIZER NUTRIENT

FILE NAME = P111109-shr-eros.dgn	USER NAME = rothenbergmp	DESIGNED -	REVISED -
		DRAWN -	REVISED -
	PLOT SCALE = 100.0000' / in.	CHECKED -	REVISED -
	PLOT DATE = 2/3/2012	DATE -	REVISED -

STATE OF ILLINOIS
DEPARTMENT OF TRANSPORTATION

EROSION CONTROL PLAN			
IL. ROUTE 50 (CICERO AVE.) (35TH STREET TO PERSHING ROAD)			
SCALE: 1" = 50'	SHEET NO.	OF SHEETS	STA. 530+00.00 TO STA. 545+00.00

F.A.P. RTE.	SECTION	COUNTY	TOTAL SHEETS	SHEET NO.
350	2010-050-1	COOK	44	12
CONTRACT NO. 60L26				
ILLINOIS FED. AID PROJECT				