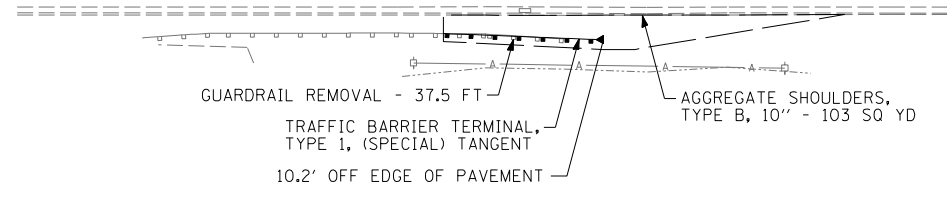
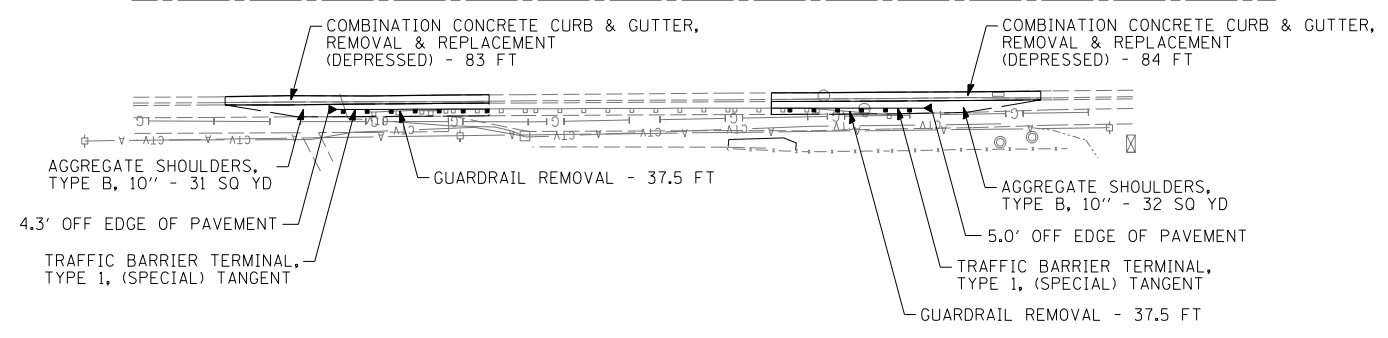
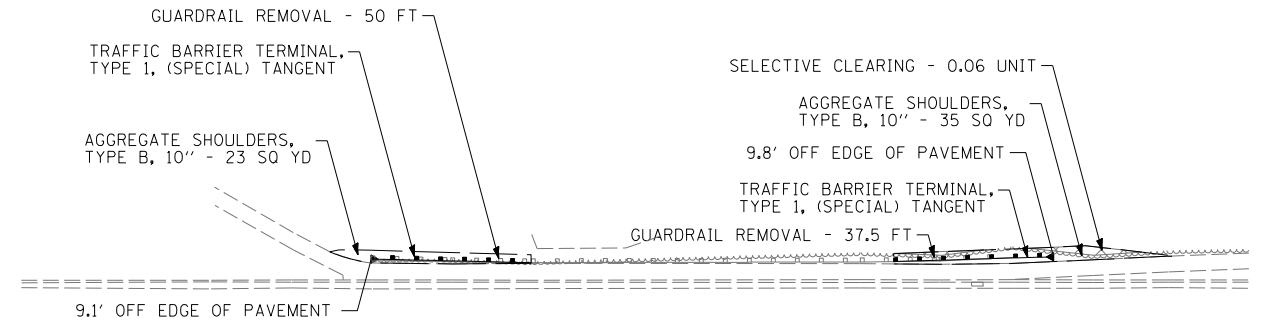
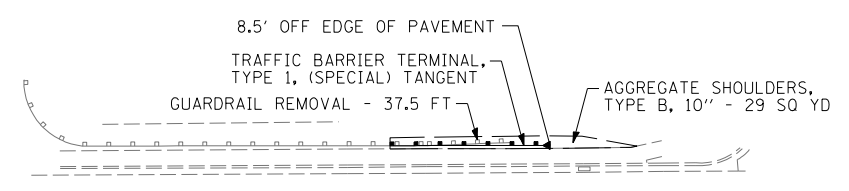


LOCATION 1 & 2



LOCATION 3

LOCATION 4

F:\jobs\2011\201103012-10\cod\site\gdn\00\160R20-sht-plan01.dgn  
 2/6/2012 3:44:46 PM

FILE NAME =	USER NAME = .USER.	DESIGNED - EAF	REVISED -
#FILE#		DRAWN - EAF	REVISED -
	PLOT SCALE = 60.0000' / IN.	CHECKED - RS	REVISED -
	PLOT DATE = 2/6/2012	DATE - 02-07-2012	REVISED -

**STATE OF ILLINOIS**  
**DEPARTMENT OF TRANSPORTATION**

**GUARDRAIL IMPROVEMENTS - NORTHERN COOK COUNTY**  
**ROADWAY PLANS**

SCALE: 30      SHEET NO. 1 OF 12 SHEETS      STA.      TO STA.

F.A. RTE.	SECTION	COUNTY	TOTAL SHEETS	SHEET NO.
•	2011-092-GRR	COOK	20	5
•	VARIOUS ROUTES	CONTRACT NO. 60R20		

ILLINOIS FED. AID PROJECT