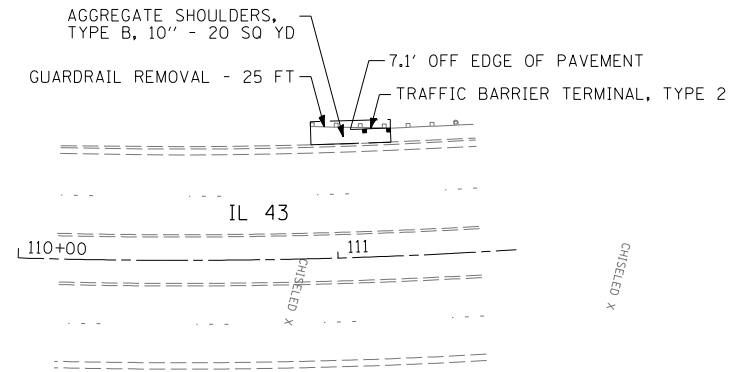
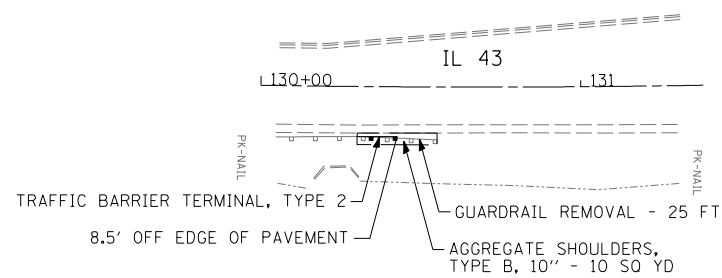


LOCATION 10

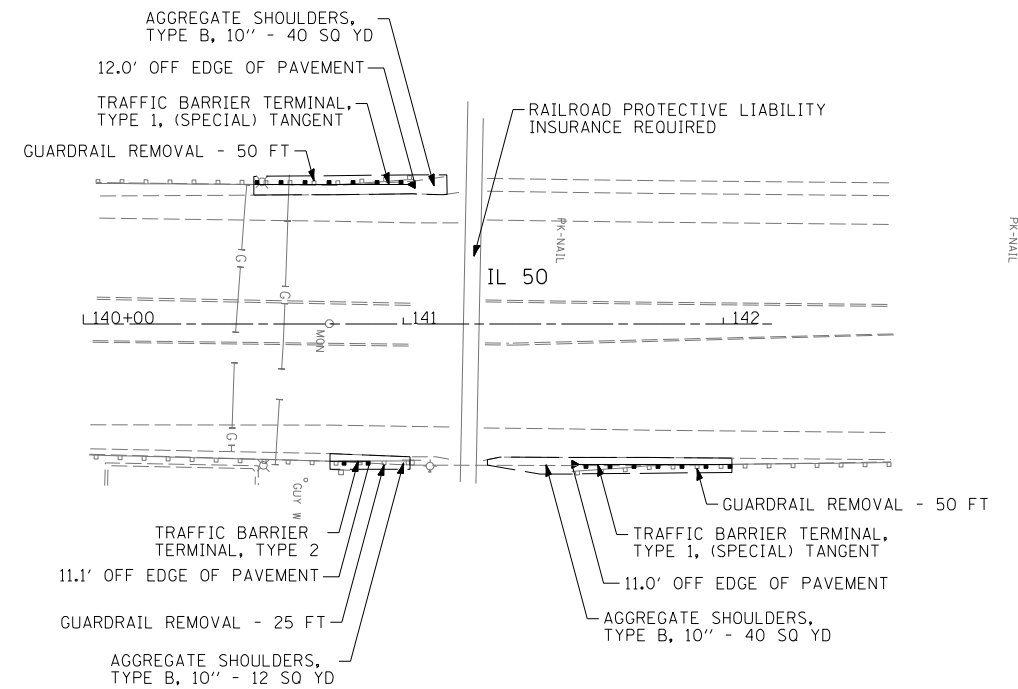


LOCATION 11

NOTE:  
NO TERMINAL END FOUND AT  
LOCATION 12



LOCATION 13



LOCATION 14

NOTE:  
LOCATION 15 WORK HAS BEEN  
COMPLETED BY OTHERS

F:\Jobs\2011\20113012-14\CAD\Site\ dgn\00\160R22-sht-plan03.dgn  
2/13/2012 10:55:58 AM

FILE NAME =	USER NAME = .USER.	DESIGNED - EAF	REVISED -
#FILEL#		DRAWN - EAF	REVISED -
	PLOT SCALE = 60.0000' / IN.	CHECKED - RS	REVISED -
	PLOT DATE = 2/13/2012	DATE - 02-07-2012	REVISED -

**STATE OF ILLINOIS  
DEPARTMENT OF TRANSPORTATION**

**GUARDRAIL IMPROVEMENTS - SOUTHERN COOK COUNTY  
ROADWAY PLANS**

SCALE: 30 SHEET NO. 3 OF 22 SHEETS STA. TO STA.

F.A. RTE.	SECTION	COUNTY	TOTAL SHEETS	SHEET NO.
•	2011-094-GRR	COOK	30	7
•	VARIOUS ROUTES	CONTRACT NO. 60R22		
ILLINOIS FED. AID PROJECT				