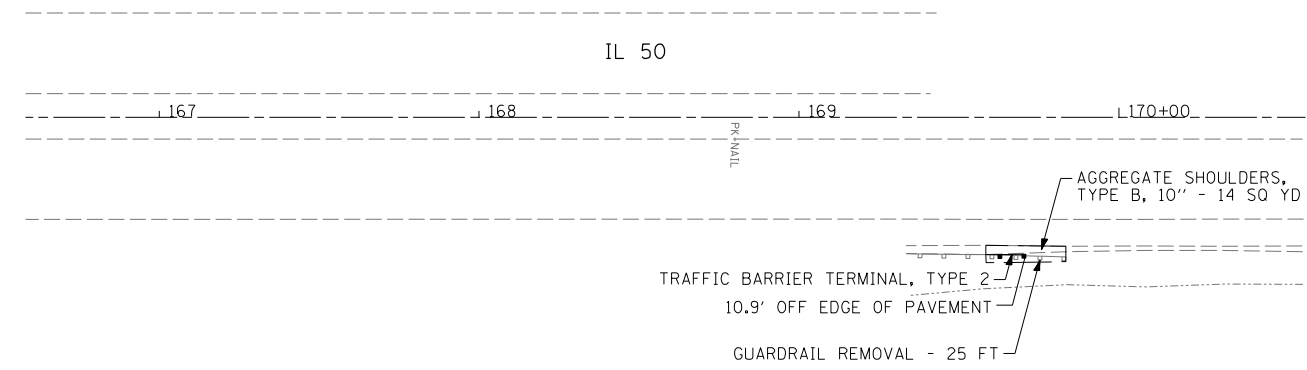
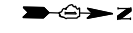
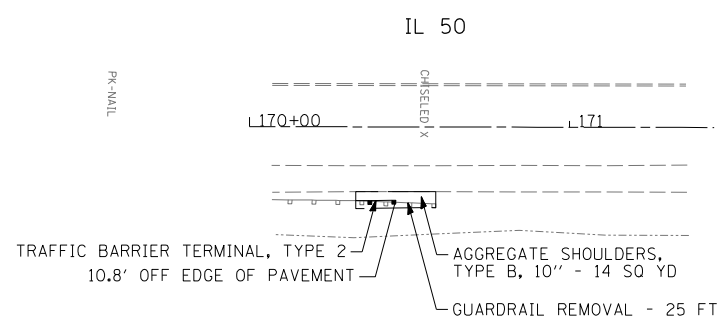


LOCATION 16

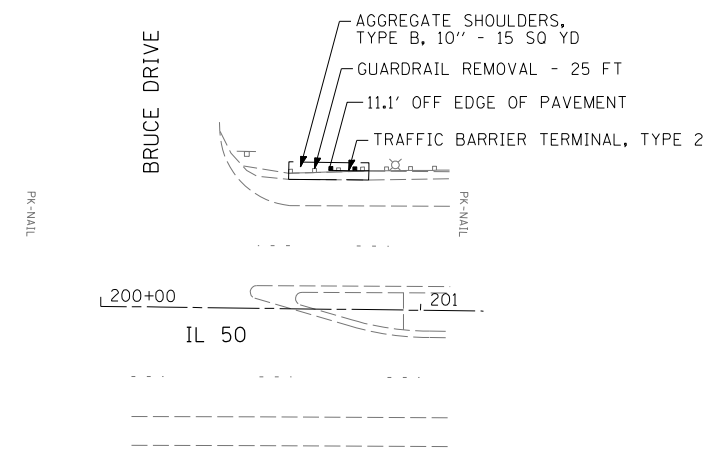
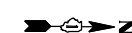


LOCATION 16



LOCATION 17

NOTE:  
 LOCATIONS 18 AND 19 WORK  
 HAVE BEEN COMPLETED BY OTHERS



LOCATION 20

F:\jobs\2011\20113012-14\cod\site\site\00\160R22-sht-plan04.dgn  
 2/6/2012 3:41:55 PM

FILE NAME = #FILEL\$	USER NAME = .USER.	DESIGNED - EAF	REVISED -
		DRAWN - EAF	REVISED -
	PLOT SCALE = 60.0000' / IN.	CHECKED - RS	REVISED -
	PLOT DATE = 2/6/2012	DATE - 02-07-2012	REVISED -

**STATE OF ILLINOIS  
 DEPARTMENT OF TRANSPORTATION**

**GUARDRAIL IMPROVEMENTS - SOUTHERN COOK COUNTY  
 ROADWAY PLANS**

SCALE: 30 SHEET NO. 4 OF 22 SHEETS STA. TO STA.

F.A. RTE.	SECTION	COUNTY	TOTAL SHEETS	SHEET NO.
•	2011-094-GRR	COOK	30	8
• VARIOUS ROUTES		CONTRACT NO. 60R22		
ILLINOIS FED. AID PROJECT				