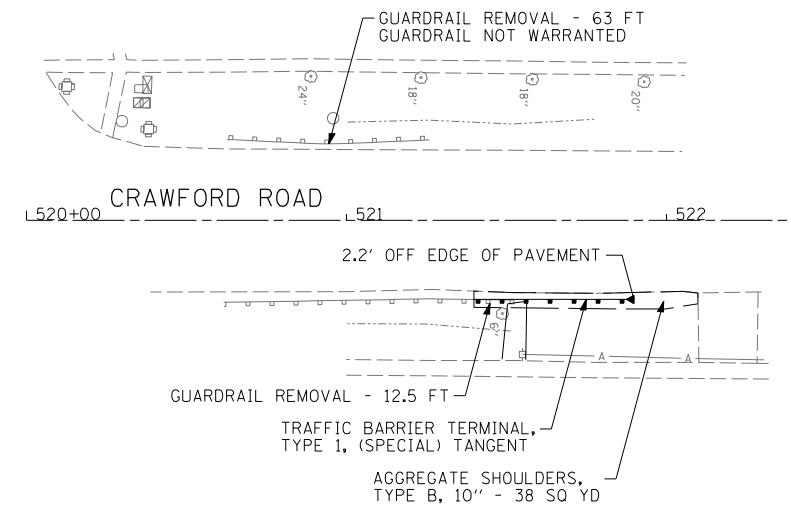
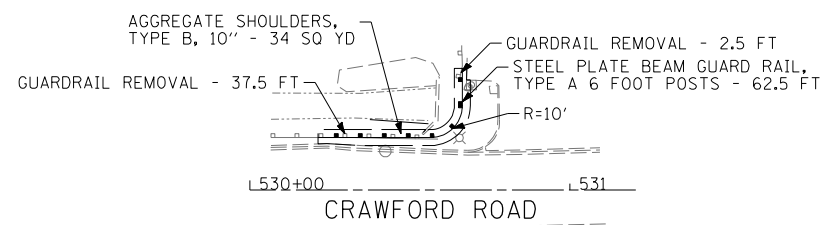
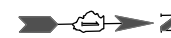


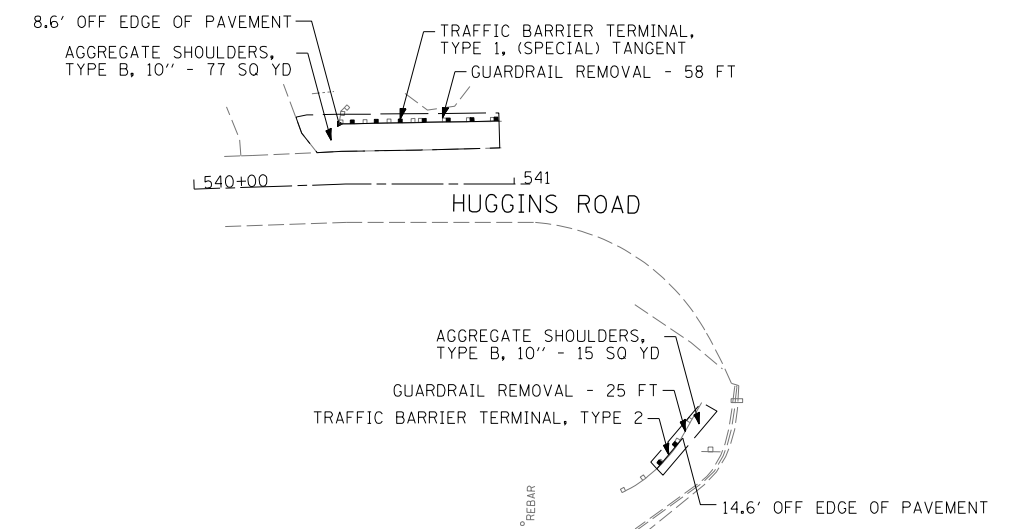
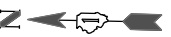
LOCATION 50



LOCATION 52



LOCATION 53



LOCATION 54

F:\jobs\2011\20113012-14\cod\site\site\00\160R22-sht-plan16.dgn 2/6/2012 3:42:36 PM

FILE NAME = #FILEL\$	USER NAME = .USER.	DESIGNED - EAF	REVISED -
		DRAWN - EAF	REVISED -
	PLOT SCALE = 60.0000' / IN.	CHECKED - RS	REVISED -
	PLOT DATE = 2/6/2012	DATE - 02-07-2012	REVISED -

**STATE OF ILLINOIS
DEPARTMENT OF TRANSPORTATION**

**GUARDRAIL IMPROVEMENTS - SOUTHERN COOK COUNTY
ROADWAY PLANS**

SCALE: 30 SHEET NO. OF 22 SHEETS STA. TO STA.

F.A. RTE.	SECTION	COUNTY	TOTAL SHEETS	SHEET NO.
•	2011-094-GRR	COOK	30	
• VARIOUS ROUTES			CONTRACT NO. 60R22	
ILLINOIS FED. AID PROJECT				