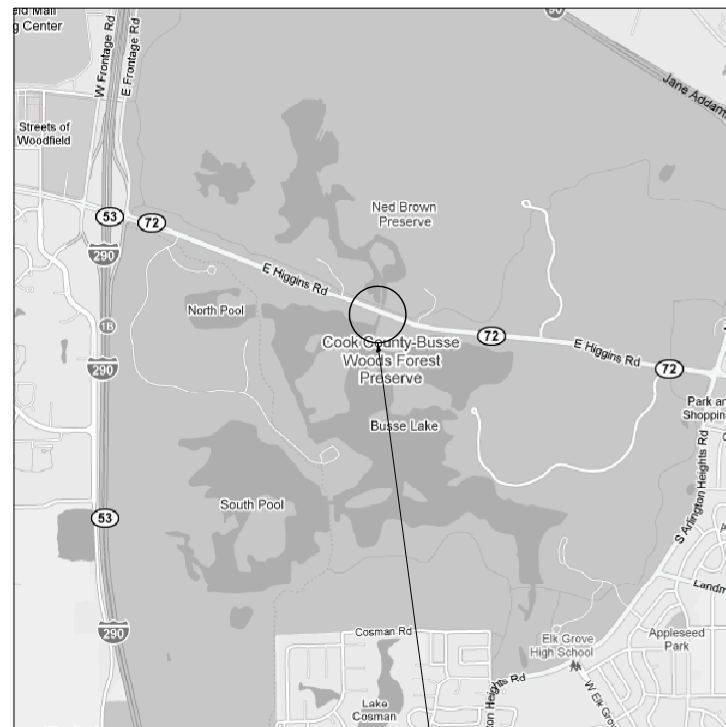




TRAFFIC DATA
SPEED LIMIT = 45 MPH
2009 ADT = 34,100

R. 11 E.

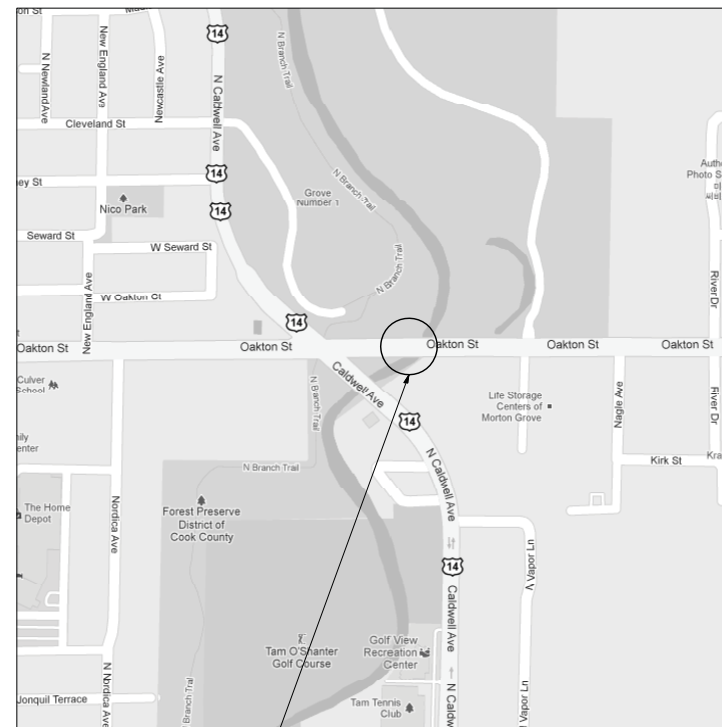


T. 41 N.

LOCATION 1 – COOK COUNTY
STRUCTURE NUMBER: 016-0504
ILLINOIS ROUTE 72 OVER SALT CREEK
LOCATED IN ELK GROVE TOWNSHIP
VILLAGE OF ELK GROVE

TRAFFIC DATA
SPEED LIMIT = 40 MPH
2010 ADT = 29,000

R. 12 E.

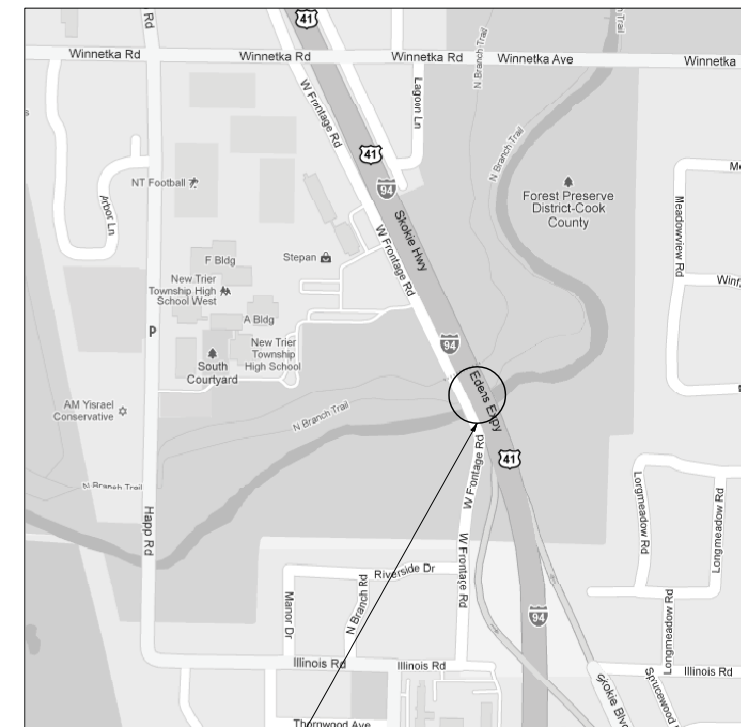


T. 41 N.

LOCATION 2 – COOK COUNTY
STRUCTURE NUMBER: 016-0555
OAKTON STREET OVER NORTH BRANCH
OF THE CHICAGO RIVER
LOCATED IN NILES TOWNSHIP
VILLAGE OF MORTON GROVE

TRAFFIC DATA
SPEED LIMIT = 55 MPH
2009 ADT = 155,000

R. 13 E.



T. 42 N.

LOCATION 3 – COOK COUNTY
STRUCTURE NUMBER: 016-0102
EDENS EXPRESSWAY OVER SKOKIE RIVER
LOCATED IN NEW TRIER TOWNSHIP
UNINCORPORATED COOK COUNTY

COMPANY NAME: HRGreen.com
 PROJECT CONTACT: S. PERNAL
 DATE PLOTTED: 2/14/2012 8:42:25 PM
 FILE NAME: 86100196.03-60R54-location.dgn
 PLOT DRIVER: pdfcut
 PEN TABLE: standard-trans.tbl



USER NAME = SPernal	DESIGNED - C. HARTKE	REVISED -
	DRAWN - S. PERNAL	REVISED -
PLOT SCALE = N/A	CHECKED - T. HAMILTON	REVISED -
PLOT DATE = 2/14/2012	DATE - 2/14/12	REVISED -

STATE OF ILLINOIS
DEPARTMENT OF TRANSPORTATION

SCALE: N/A SHEET NO. 1 OF 1 SHEETS STA. TO STA.

LOCATION MAP
SCOUR COUNTERMEASURES

F.A. RTE.	SECTION	COUNTY	TOTAL SHEETS	SHEET NO.
VAR.	2011-212-1	COOK	18	4
FED. ROAD DIST. NO.			ILLINOIS FED. AID PROJECT	
			CONTRACT NO. 60R54	