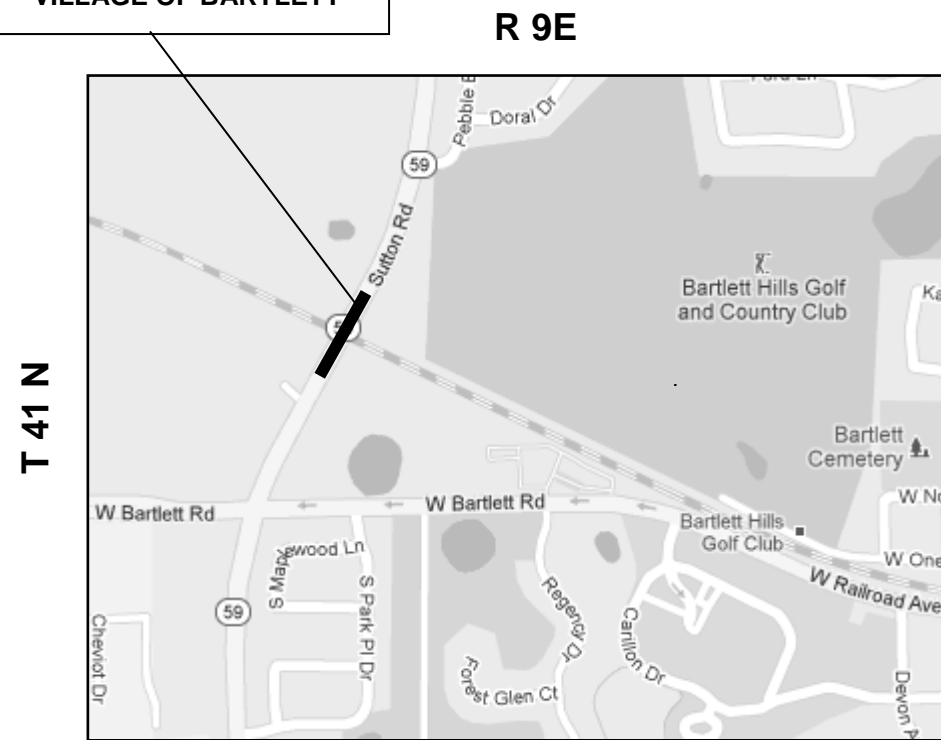


ROUTE	SECTION	COUNTY	TOTAL SHEETS	SHEET NUMBER
VARIOUS	2011-228-I	COOK & KANE	47	6

CONTRACT NO. 60R92

LOCATION 1: SN 016-2606  
IL 59 OVER METRA RR  
VILLAGE OF BARTLETT

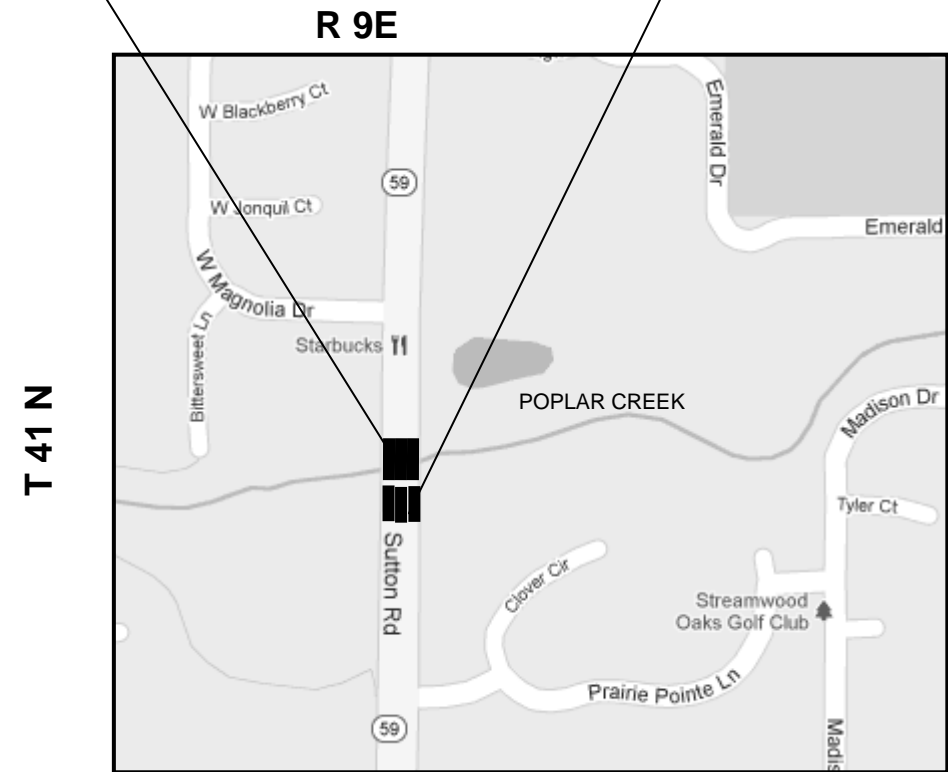


HANOVER TOWNSHIP  
COOK COUNTY



LOCATION 2: SN 016-2671  
IL 59 OVER POPLAR CREEK  
VILLAGE OF STREAMWOOD

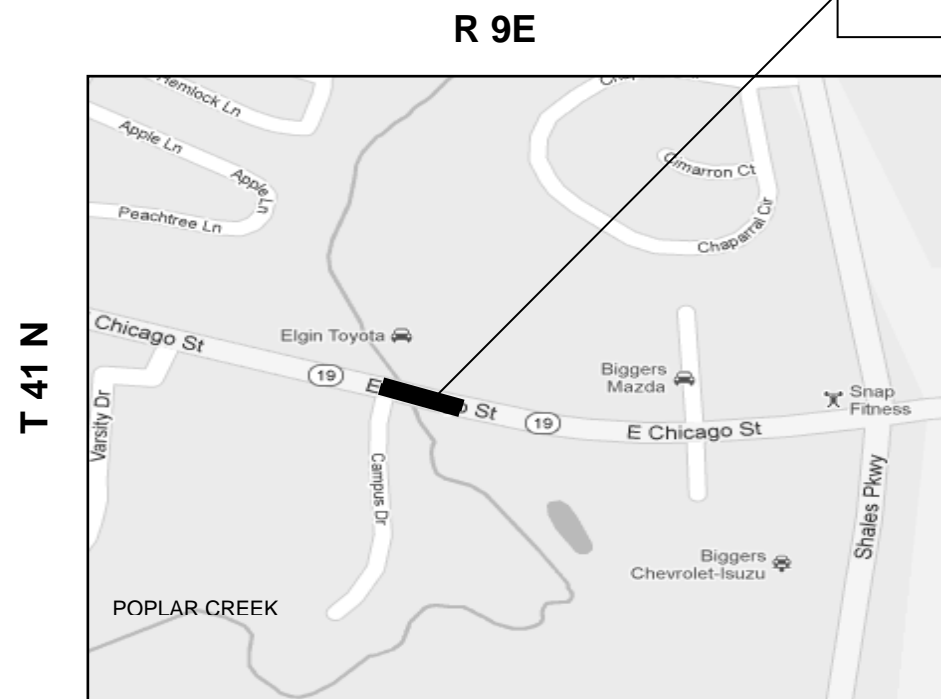
LOCATION 3: SN 016-2700  
IL 59 OVER WETLANDS  
VILLAGE OF STREAMWOOD



HANOVER TOWNSHIP  
COOK COUNTY



LOCATION 4: SN 016-2640  
IL 19 OVER POPLAR CREEK  
CITY OF ELGIN



HANOVER TOWNSHIP  
COOK COUNTY



**TRAFFIC DATA**

**IL 59 (SUTTON RD)**

2009 ADT = 42100  
POSTED SPEED LIMIT = 45 MPH

**IL 19**

2009 ADT = 12900  
POSTED SPEED LIMIT = 35-40 MPH

ILLINOIS DEPARTMENT OF  
TRANSPORTATION

LOCATION MAP  
LOCATIONS 1 - 4