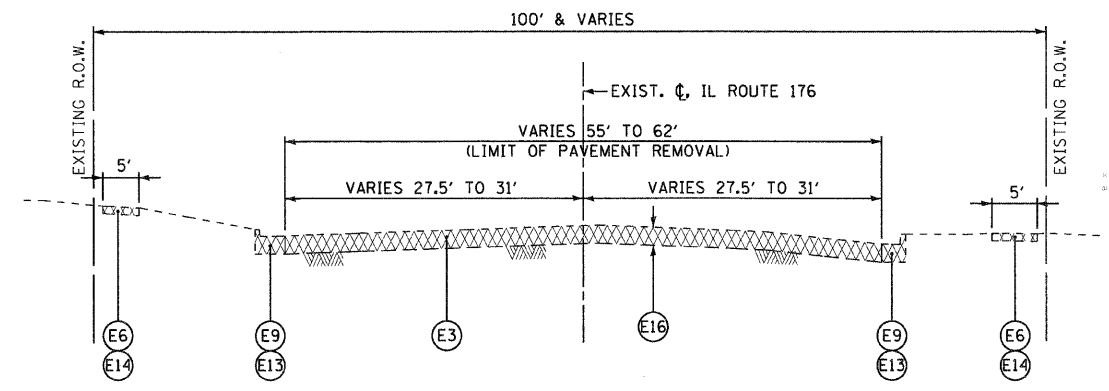
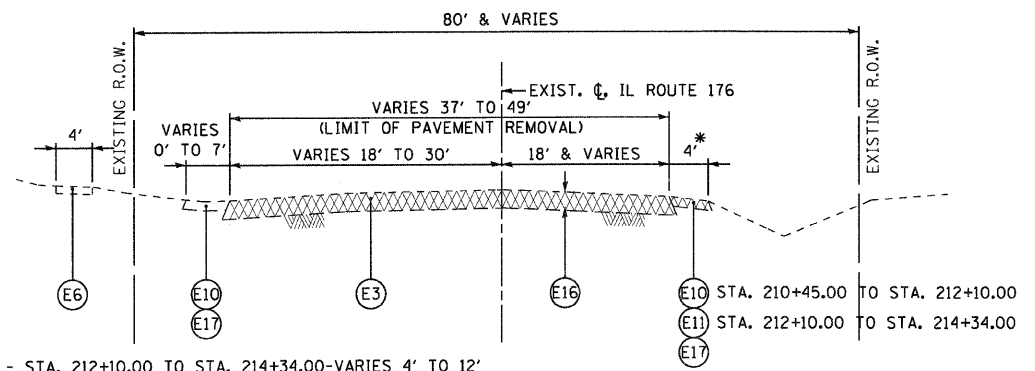


EXISTING TYPICAL SECTION - IL ROUTE 176  
STA. 206+10.77 TO STA. 210+45.00

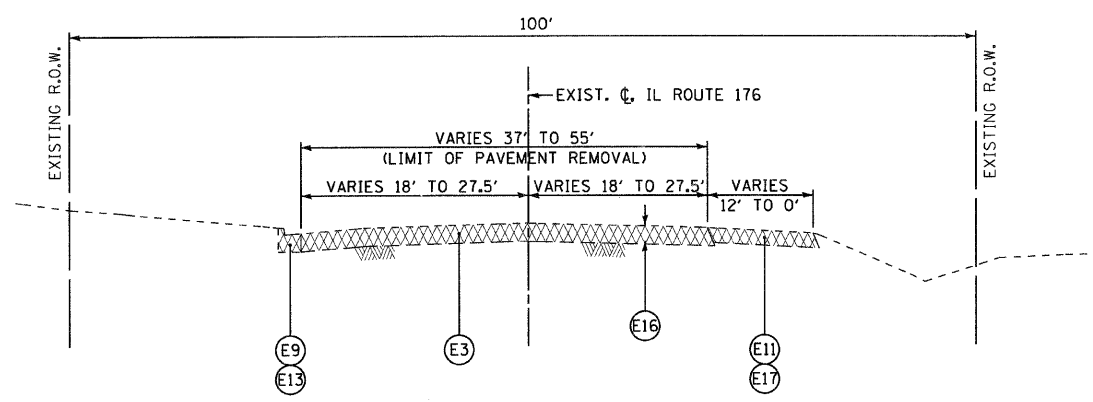


EXISTING TYPICAL SECTION - IL ROUTE 176  
STA. 217+40.00 TO STA. 220+14.83



EXISTING TYPICAL SECTION - IL ROUTE 176  
STA. 210+45.00 TO STA. 214+34.00

\* - STA. 212+10.00 TO STA. 214+34.00-VARIES 4' TO 12'



EXISTING TYPICAL SECTION - IL ROUTE 176  
STA. 214+34.00 TO STA. 217+40.00

- LEGEND
- (E1) EXISTING HOT-MIX ASPHALT PAVEMENT 4" +/-
  - (E2) EXISTING HOT-MIX ASPHALT PAVEMENT 6" +/-
  - (E3) EXISTING HOT-MIX ASPHALT PAVEMENT 12" +/-
  - (E4) EXISTING AGGREGATE BASE COURSE 6" +/-
  - (E5) EXISTING AGGREGATE BASE COURSE 8" +/-
  - (E6) EXISTING PCC SIDEWALK
  - (E7) EXISTING CONCRETE MEDIAN SURFACE 4"
  - (E8) EXISTING CONCRETE CURB AND GUTTER, TYPE B-6.12
  - (E9) EXISTING CONCRETE CURB AND GUTTER, TYPE B-6.24
  - (E10) EXISTING AGGREGATE SHOULDERS, THICKNESS VARIES
  - (E11) EXISTING HOT-MIX ASPHALT SHOULDERS 8" AND VARIES
  - (E12) HOT-MIX ASPHALT SURFACE REMOVAL, 2"
  - (E13) COMBINATION CURB AND GUTTER REMOVAL
  - (E14) SIDEWALK REMOVAL (AT LOCATIONS DESIGNATED BY THE ENGINEER)
  - (E15) CONCRETE MEDIAN SURFACE REMOVAL
  - (E16) PAVEMENT REMOVAL
  - (E17) REMOVAL AND DISPOSAL OF UNSUITABLE MATERIAL

REVISIONS	
NAME	DATE

ILLINOIS DEPARTMENT OF TRANSPORTATION  
F.A.P. ROUTE 336  
IL RTE 31 AND IL RTE 176

EXISTING TYPICAL SECTIONS  
ILLINOIS ROUTE 176

SCALE: NTS  
DATE: 02/10/2012

DRAWN BY: SMP  
CHECKED BY: BDH

PLAN  
SURVEYED BY: \_\_\_\_\_  
ALIGNED CHECKED: \_\_\_\_\_  
NOTE BOOK NO.: \_\_\_\_\_  
CADD FILE NAME: \_\_\_\_\_

PROFILE  
GRADES CHECKED: \_\_\_\_\_  
STRUCTURE NOTATIONS C/P/D: \_\_\_\_\_  
NO.: \_\_\_\_\_