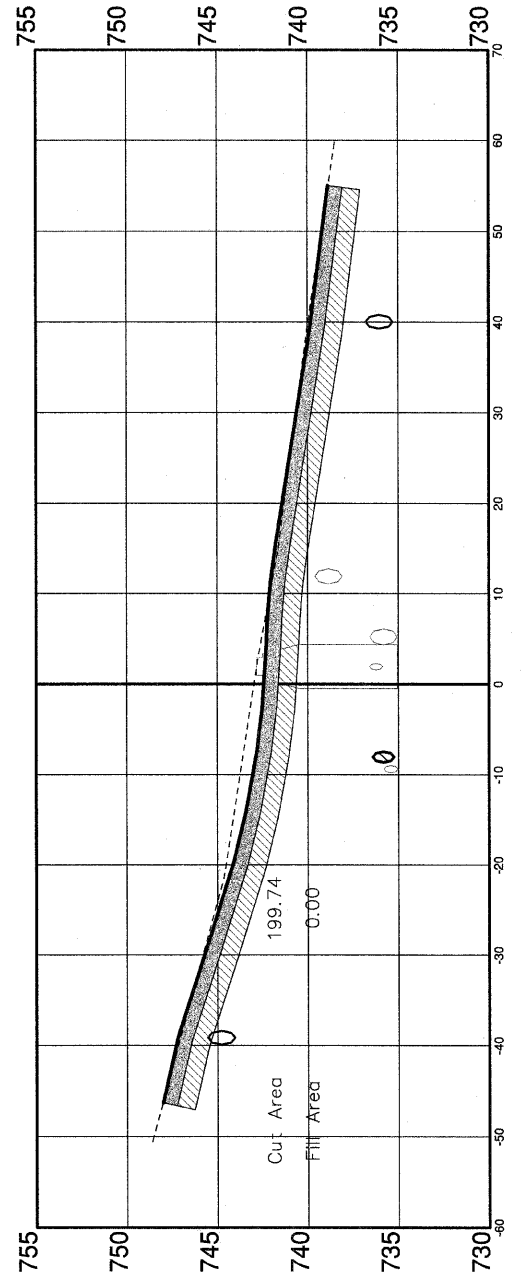
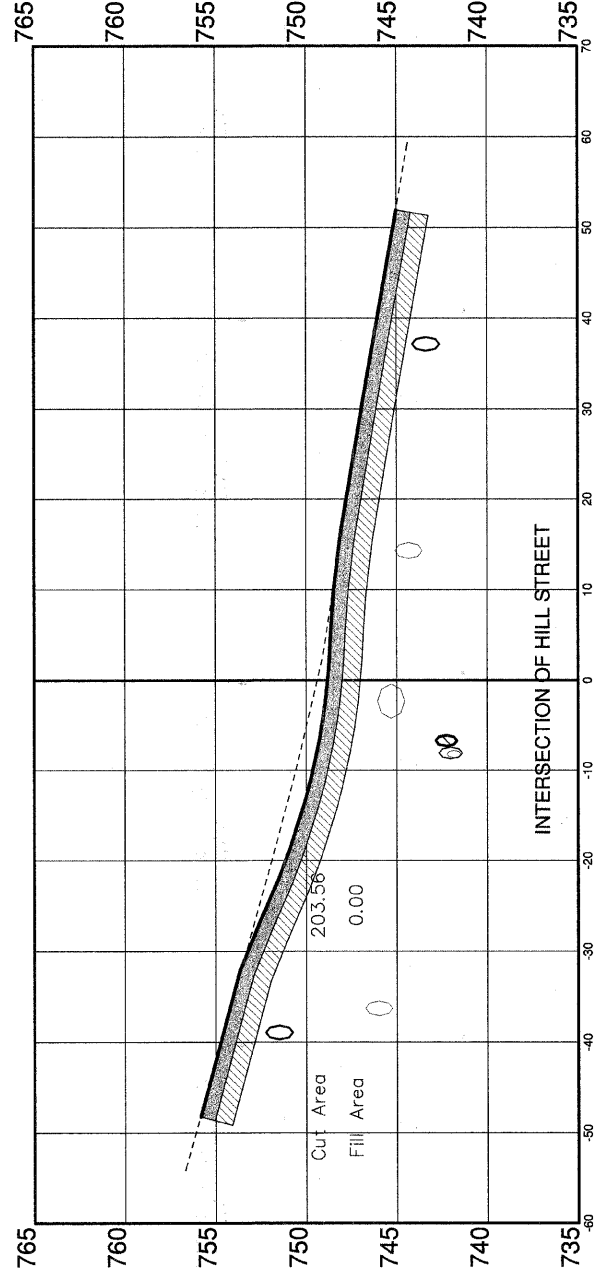
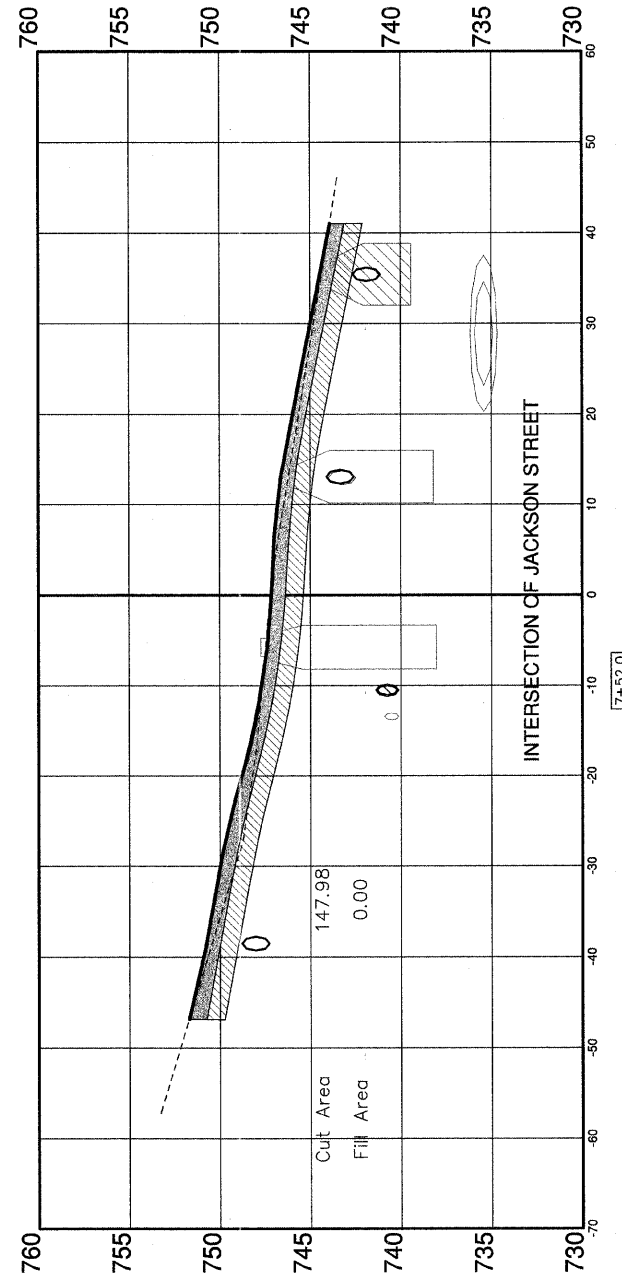
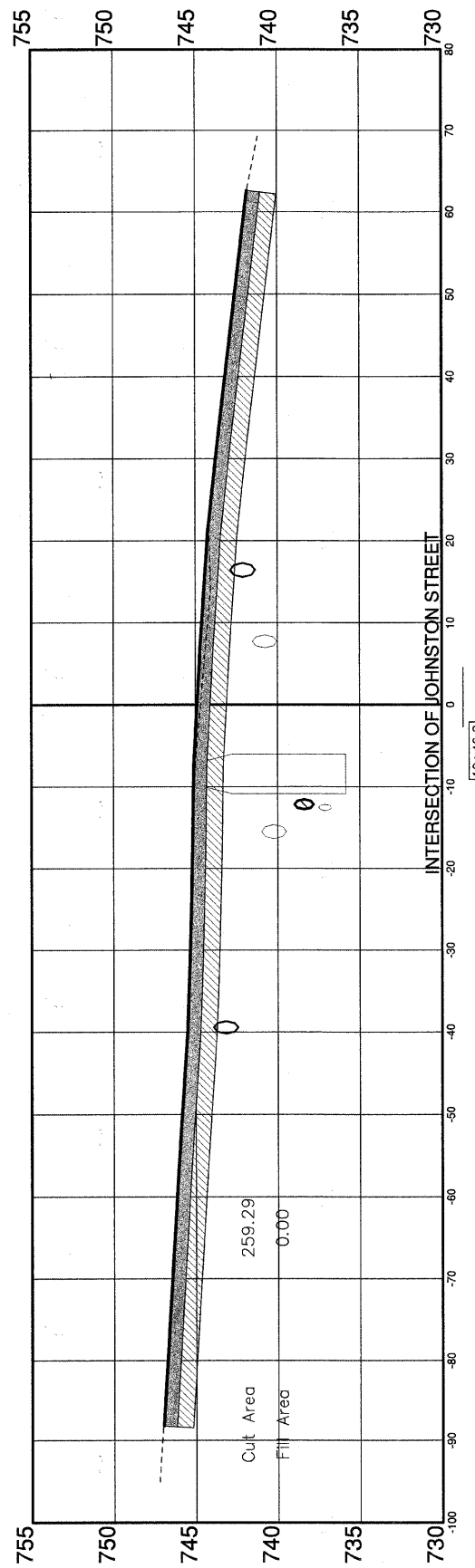
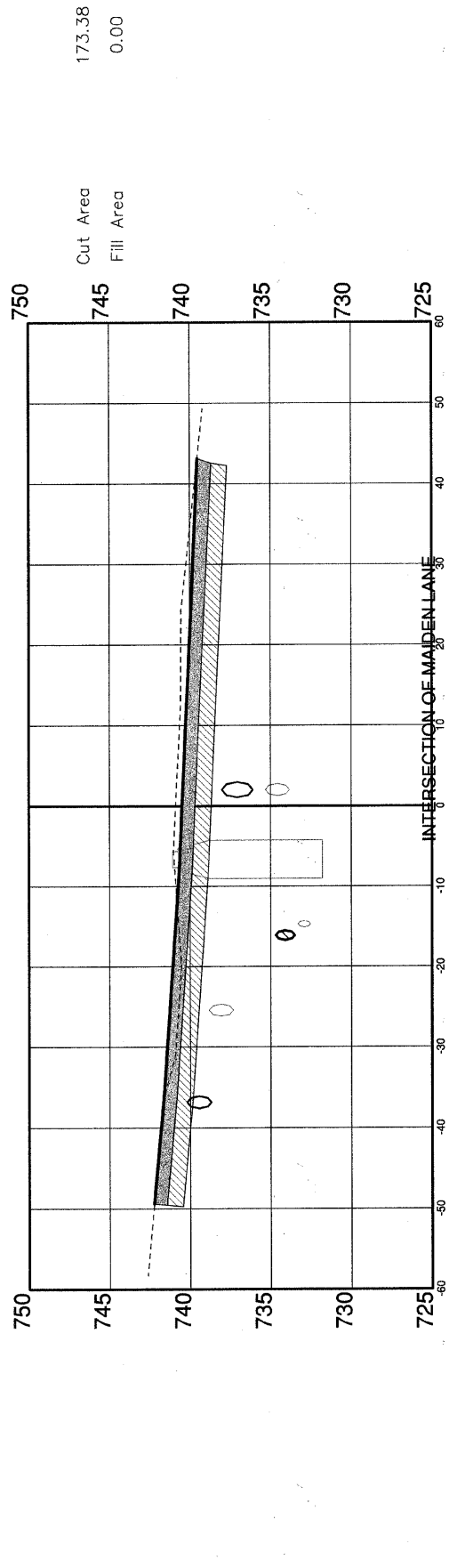


|           |           |     |       |
|-----------|-----------|-----|-------|
| DESIGNED: | SURVEYED: | BY: | DATE: |
| DRAWN:    | PLOTTED:  |     |       |
| CHECKED:  | TEMPLATE: |     |       |
| NO.:      | DATE:     |     |       |
| AREAS:    |           |     |       |

|           |           |     |       |
|-----------|-----------|-----|-------|
| DESIGNED: | SURVEYED: | BY: | DATE: |
| DRAWN:    | PLOTTED:  |     |       |
| CHECKED:  | TEMPLATE: |     |       |
| NO.:      | DATE:     |     |       |
| AREAS:    |           |     |       |



NOTE: CROSS SECTIONS SHOWN ARE LOOKING SOUTH.

FILE NAME: xxx

GERALD L. HEINZ & ASSOCIATES, INC.  
CONSULTING ENGINEERS & LAND SURVEYORS  
206 NORTH RIVER STREET  
EAST DUNDEE, ILLINOIS 60118

USER NAME:  
PLOT SCALE: 1" = 20'  
PLOT DATE:

DESIGNED: EBW  
DRAWN: PC  
CHECKED: JGH  
DATE: AUGUST 25, 2010

REVISED: MARCH 23, 2011  
REVISED: MAY 16, 2011  
REVISED:  
REVISED:

STATE OF ILLINOIS  
DEPARTMENT OF TRANSPORTATION

CROSS SECTIONS

SCALE: 1" = 10' SHEET NO. 16 OF 16 SHEETS STA. TO STA:

|                              |                |        |                    |           |
|------------------------------|----------------|--------|--------------------|-----------|
| FAH ROUTE                    | SECTION        | COUNTY | TOTAL SHEETS       | SHEET NO. |
| 2528                         | 04-00043-00-PV | KANE   | 85                 | 85        |
| FED. ROAD DIST. NO. ILLINOIS |                |        | CONTRACT NO. 63507 |           |
| FED. AID. PROJECT            |                |        |                    |           |