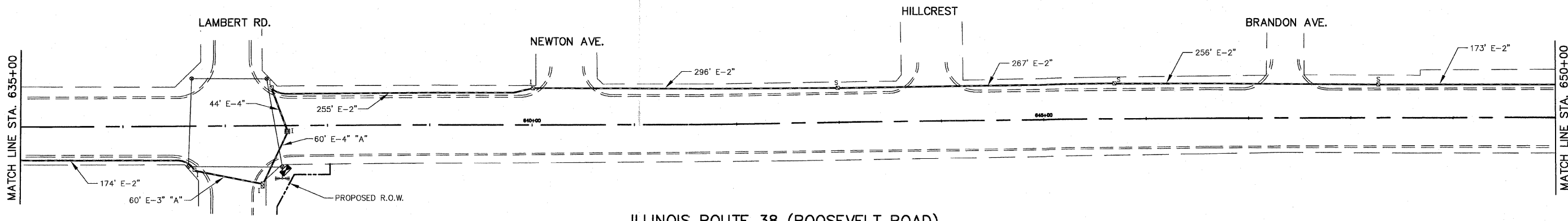
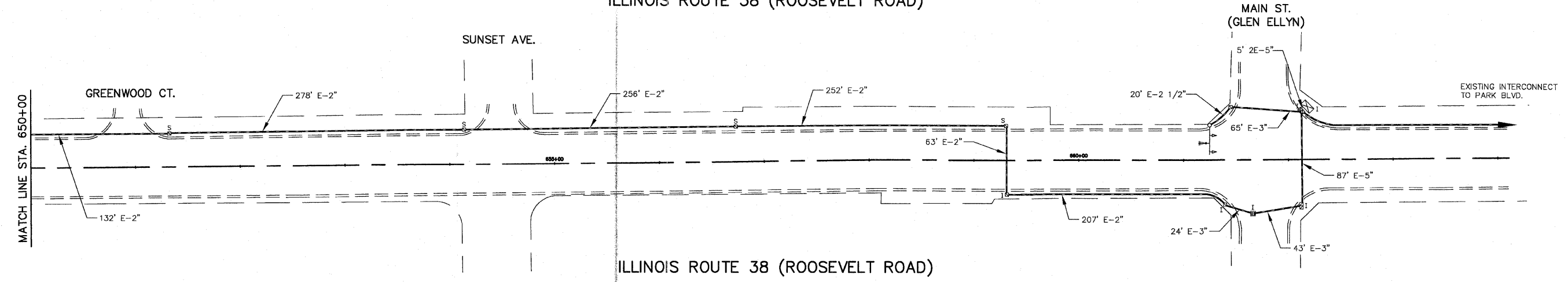


ILLINOIS ROUTE 38 (ROOSEVELT ROAD)



ILLINOIS ROUTE 38 (ROOSEVELT ROAD)



ILLINOIS ROUTE 38 (ROOSEVELT ROAD)

**INTERCONNECTION CONSTRUCTION NOTES**

**NOTES FOR LAMBERT:**

- DISCONNECT FIBER AND TRACER CABLES FROM LAMBERT ROAD AND PULL BACK, COIL AND STORE CABLES IN CONDUITS AND HANDHOLES AT STATION 634+51 (EB) AND STATION 637+61 (WB) WHICH ARE TO REMAIN. REINSTALL CABLES IN CONDUITS, HANDHOLES AND CONTROLLER CABINET AS SHOWN IN THE PLANS.
- EXISTING INTERCONNECT CONDUIT AND SYSTEM HANDHOLES ARE TO BE UTILIZED FOR THE PERMANENT INTERCONNECT. USE SLACK FIBER CABLE AND SLACK TRACER WIRE BETWEEN LORRAINE AND LAMBERT AS REQUIRED TO COMPLETE THE REINSTALLATION.
- TEMPORARY RADIO INTERCONNECT TO MAIN STREET (EB) AND LORRAINE ROAD (WB).
- INSTALL TWO ANTENNAS ON THE TEMPORARY SPAN WIRE POLE LOCATED IN THE SOUTHEAST QUADRANT OF THE INTERSECTION OR AS RECOMMENDED BY THE VENDOR OF THE RADIO INTERCONNECTION COMMUNICATION SYSTEM.

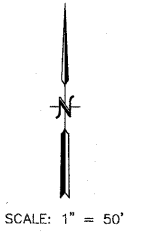
**NOTE FOR MAIN STREET:**

TEMPORARY RADIO INTERCONNECT TO LAMBERT ROAD  
INSTALL ANTENNA ON THE WESTBOUND IL 38 MAST ARM POLE LOCATED IN THE NORTHWEST QUADRANT OF THE INTERSECTION OR AS RECOMMENDED BY THE VENDOR OF THE RADIO INTERCONNECTION COMMUNICATION SYSTEM.

**NOTE FOR LORRAINE ROAD:**

TEMPORARY RADIO INTERCONNECT TO LAMBERT ROAD  
INSTALL ANTENNA ON THE EASTBOUND IL 38 MAST ARM POLE LOCATED IN THE SOUTHEAST QUADRANT OF THE INTERSECTION OR AS RECOMMENDED BY THE VENDOR OF THE RADIO INTERCONNECTION COMMUNICATION SYSTEM.

**RESTORATION OF WORK AREA**  
RESTORATION OF THE TRAFFIC SIGNAL WORK AREA SHALL BE INCIDENTAL TO THE RELATED PAY ITEM SUCH AS FOUNDATION, CONDUIT, HANDHOLE, TRENCH AND BACKFILL, ETC., AND NO EXTRA COMPENSATION SHALL BE ALLOWED. ALL ROADWAY SURFACES SUCH AS SHOULDERS, MEDIANS, SIDEWALKS, PAVEMENT, ETC. SHALL BE REPLACED IN KIND. ALL DAMAGE TO MOWED LAWNS SHALL BE REPLACED WITH AN APPROVED SOD, AND ALL DAMAGE TO UNMOWED FIELDS SHALL BE SEEDED IN ACCORDANCE WITH STANDARD SPECIFICATIONS 252 AND 250 RESPECTIVELY.



FILE NAME = F:\03\03040036\cond\phase 2\dwg\040036-sht-interconnect.dwg Aug 29, 2011 at 8:47 Layout: 15-Temporary Interconnect Plan	USER NAME =	DESIGNED -- JAS	REVISED --	<b>STATE OF ILLINOIS DEPARTMENT OF TRANSPORTATION</b>	<b>HLR</b>	<b>TEMPORARY INTERCONNECT PLAN ILLINOIS ROUTE 38 AND LAMBERT ROAD</b>	F.A.U. RTE. = 2567	SECTION = 05-00069-00-CH	COUNTY = DuPAGE	TOTAL SHEETS = 42	SHEET NO. = 15
PLOT SCALE =	DRAWN -- SS	REVISED --	SHEET NO. OF SHEETS STA. TO STA.				CONTRACT NO. = 63567				
PLOT DATE =	CHECKED -- DY	REVISED --	FED. ROAD DIST. NO. = ILLINOIS				FED. AID PROJECT				
	DATE -- 6/29/09	REVISED --									