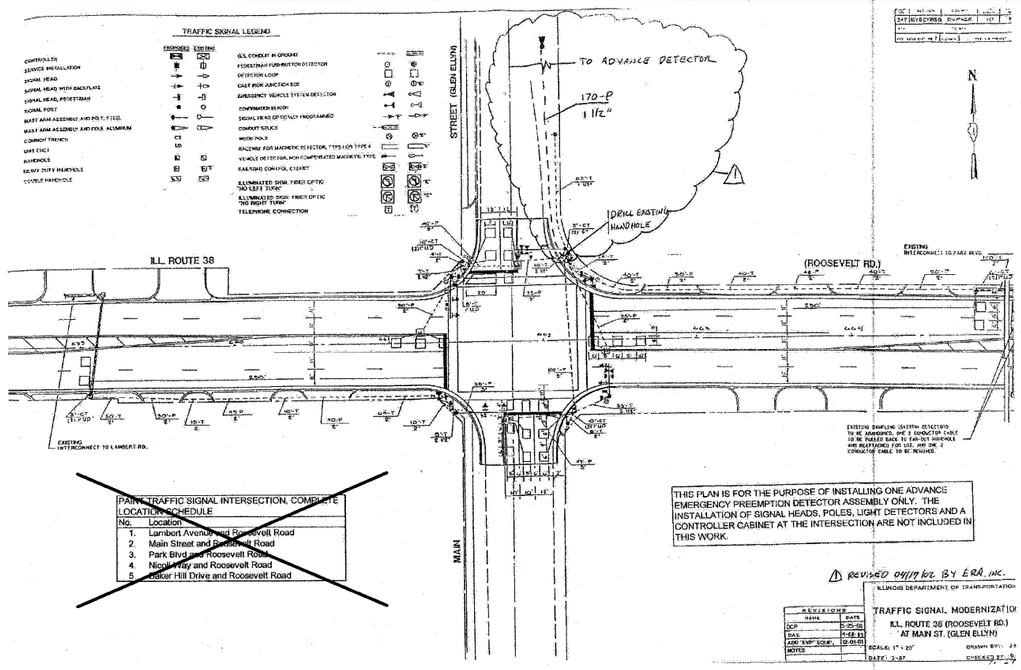

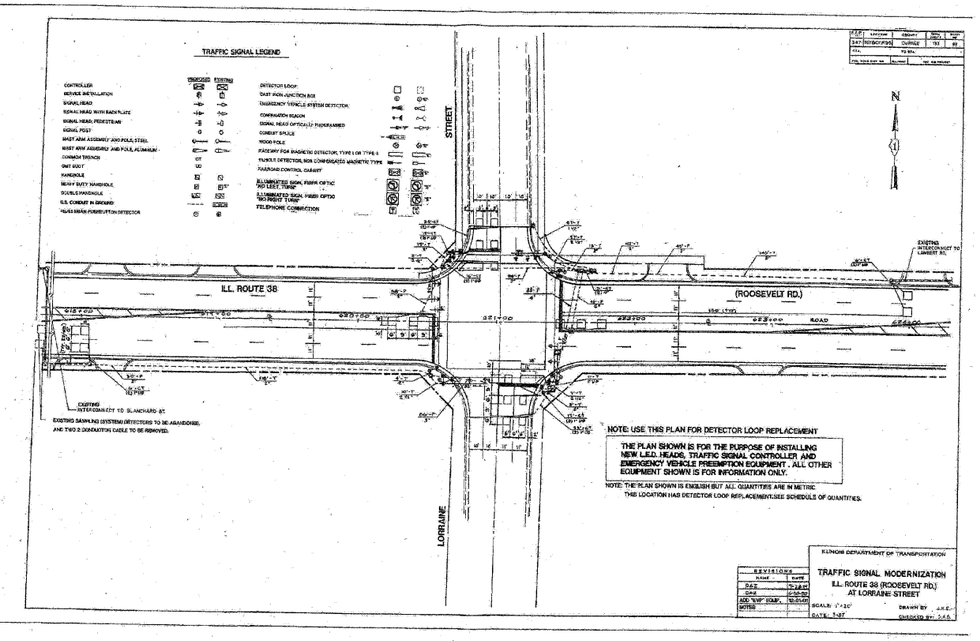

FOR INFORMATION ONLY

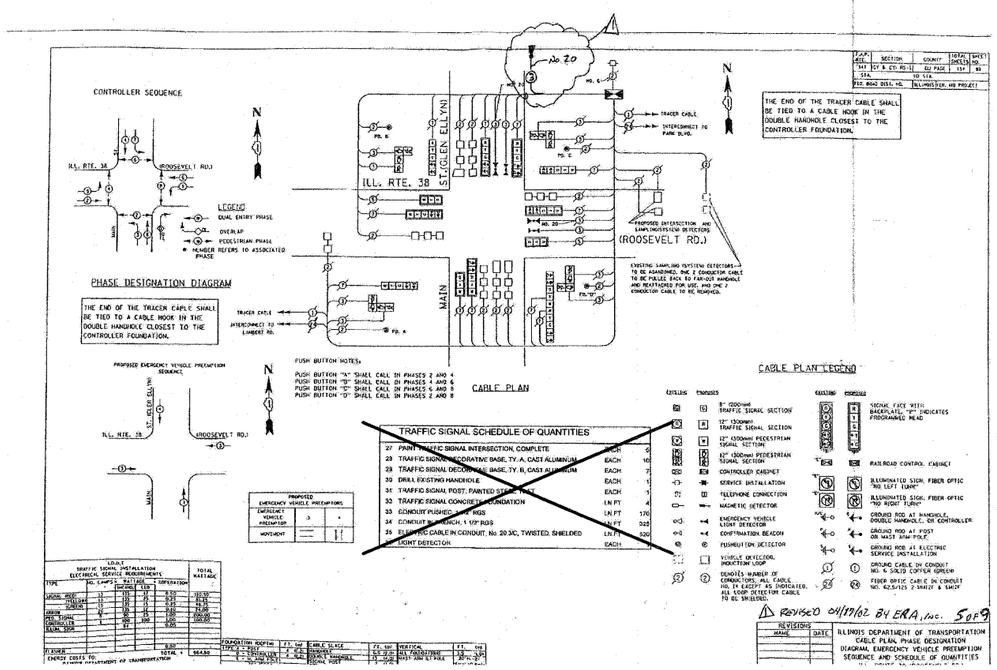

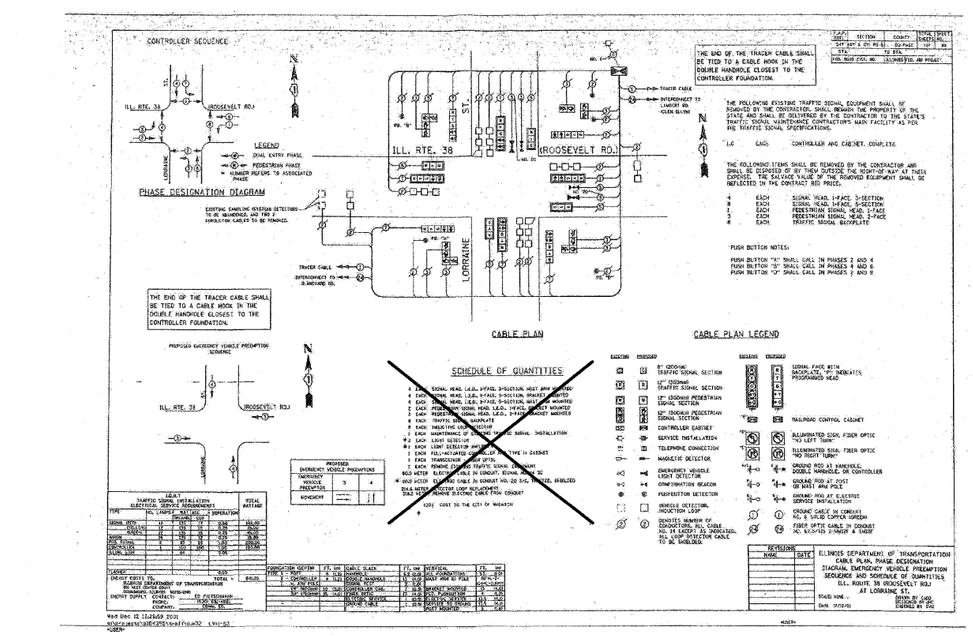

FILE NAME = P:\03\03040036\cad\phase 2\dwg\040036-sht-interconnect.dwg Sep 20, 2011 at 10:35 Layout: 19-Existing Plans	USER NAME =	DESIGNED — JAS	REVISED —
		DRAWN — SS	REVISED —
	PLOT SCALE =	CHECKED — DY	REVISED —
	PLOT DATE =	DATE — 6/29/09	REVISED —

STATE OF ILLINOIS
DEPARTMENT OF TRANSPORTATION

HLR

SCALE: NONE

EXISTING TRAFFIC SIGNAL PLANS
IL RTE 38 AND LORRAINE ST.
IL RTE 38 AND MAIN ST. (GLEN ELLYN)

F.A.U. RTE.	SECTION	COUNTY	TOTAL SHEETS	SHEET NO.
2567	05-00069-00-CH	DuPAGE	42	19

SHEET NO. OF SHEETS | STA. TO STA.

FED. ROAD DIST. NO. | ILLINOIS | FED. AID PROJECT

CONTRACT NO. 63567