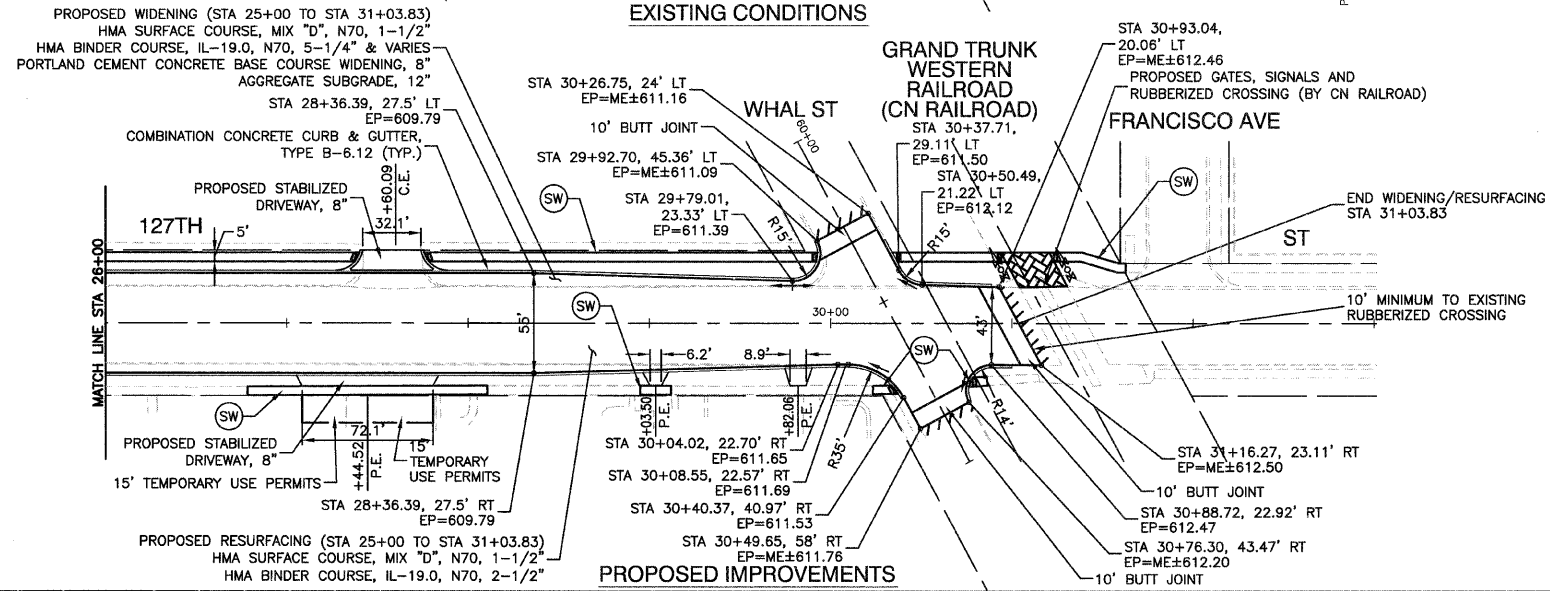
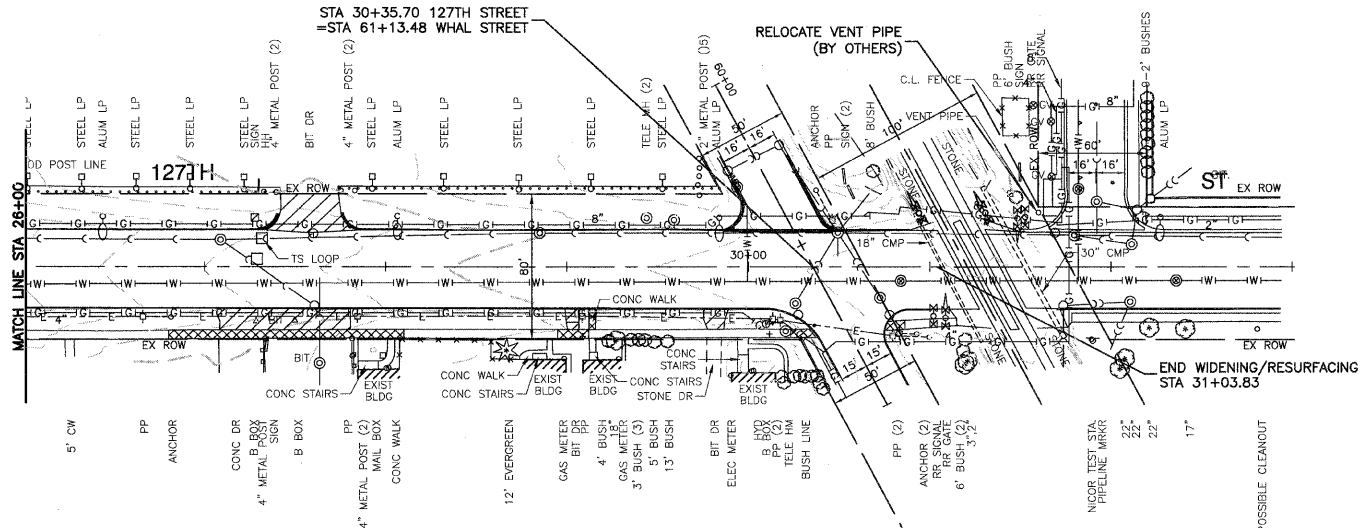
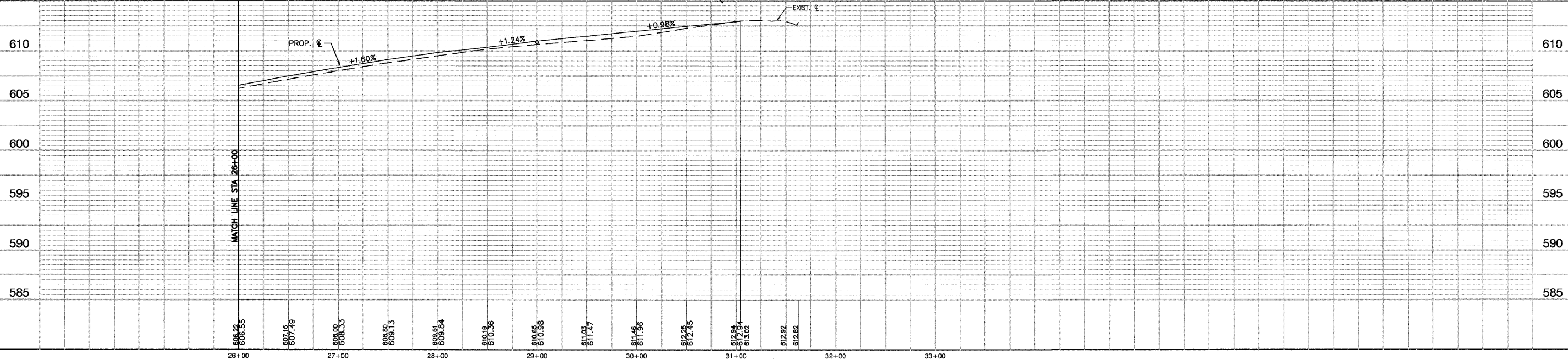


SECTION 25, TOWNSHIP 37, RANGE 13
SECTION 36, TOWNSHIP 37, RANGE 13

WHAL ST CN RAILROAD FRANCISCO AVE



- LEGEND**
- CONCRETE CURB & GUTTER REMOVAL
 - PROPOSED DEPRESSED CURB
 - PROPOSED ADA COMPLIANT DETECTABLE WARNING, 4'x2' (RED E.J.I.W. CAST IRON PLATES)
 - SIDEWALK REMOVAL
 - DRIVEWAY PAVEMENT REMOVAL
 - PROPOSED P.C.C. SIDEWALK, 5" (3" AGGREGATE BASE INCLUDED IN THE COST OF THE P.C.C. SIDEWALK, 5")
 - BUTT JOINT



FILE NAME = 09527-PLPR-01 - PLPR02	USER NAME =	DESIGNED -- HLG/TG	REVISED --	STATE OF ILLINOIS DEPARTMENT OF TRANSPORTATION	FAP 0344 (127TH STREET) AT SACRAMENTO AVENUE PLAN & PROFILE	F.A.U. RTE. 0344	SECTION 06-00175-00-TL	COUNTY COOK	TOTAL SHEETS 48	SHEET NO. 8			
	PLOT SCALE = 1" = 50'	DRAWN -- LTL	REVISED --			SCALE: H 1"=50' V 1"=5'	SHEET NO. 8	OF 48 SHEETS	STA. 18+81.87	TO STA. 26+00	FED. ROAD DIST. NO. 1	ILLINOIS	FED. AID PROJECT F-0344 (041)
	PLOT DATE = 02-22-12	CHECKED -- AG	REVISED --			CONTRACT NO. 63613							