GRAPHIC SCALE

20 0 10 20

(IN FEET)
1 inch = 20 ft.

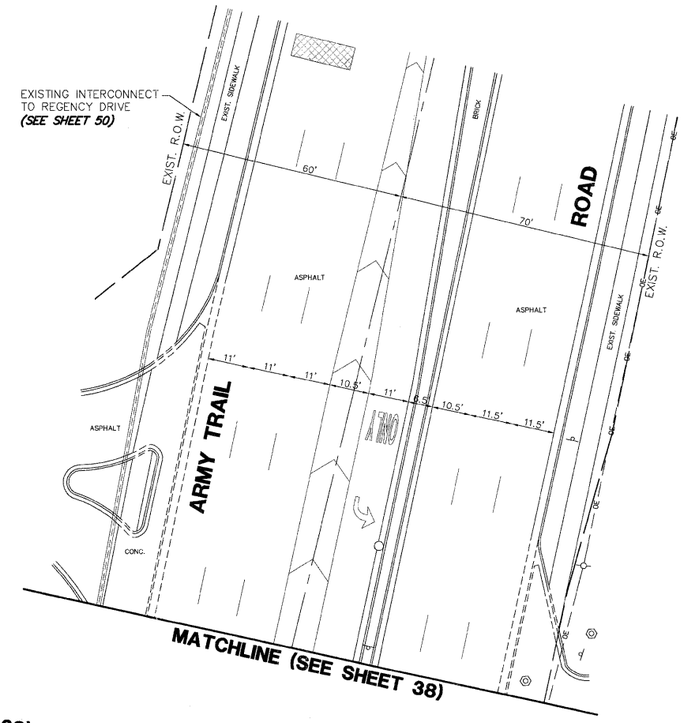

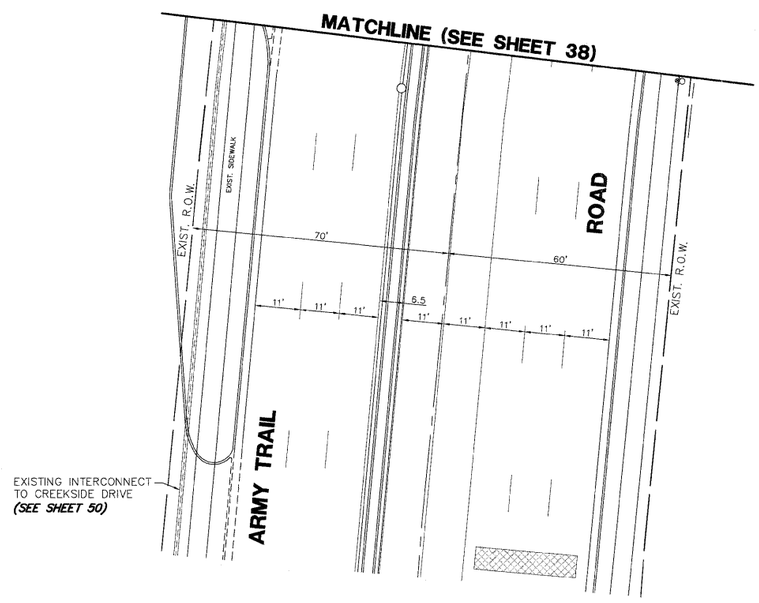

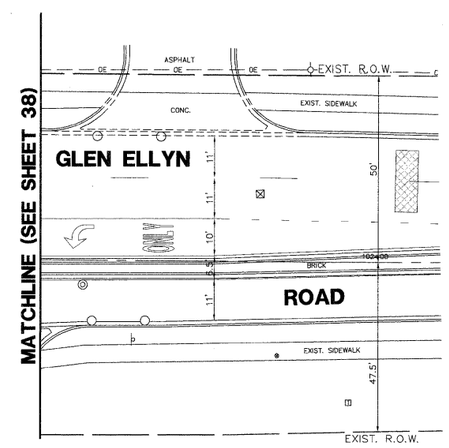

THE TRAFFIC SIGNAL CONTROL EQUIPMENT FOR THIS PROJECT SHALL BE "ECONOLITE" TO MATCH THE EXISTING ADJACENT SYSTEM.

GHA #4281.800

FILE NAME = 4281.800-TR1.dwg	USER NAME = ZACH WALLSTEN	DESIGNED - JRD	REVISED -	STATE OF ILLINOIS DEPARTMENT OF TRANSPORTATION	TRAFFIC SIGNAL MODERNIZATION PLAN GLEN ELLYN ROAD AT ARMY TRAIL ROAD	F.A.U. RTE.	SECTION	COUNTY	TOTAL SHEETS	SHEET NO.
		DRAWN - ZCW	REVISED -			2581	09-00206-08-TL	DuPAGE	53	39
	PLOT SCALE = 1" = .0833'	CHECKED - KLB	REVISED -					CONTRACT #:	63625	
	PLOT DATE = 12/16/2011	DATE - 12/16/2011	REVISED -		SCALE: 1"=20' SHEET NO. OF SHEETS STA. TO STA.		ILLINOIS	FED. AID PROJECT		