

F.A.I. RTE.	SECTION	COUNTY	TOTAL SHEETS	SHEET NO.
80	(50-2BR)I	LASALLE	29	1
ILLINOIS			CONTRACT NO. 66889	

INDEX OF SHEETS

1. COVER SHEET
2. GENERAL NOTES
3. SUMMARY OF QUANTITIES
4. TYPICAL SECTION
5. TRAFFIC CONTROL AND PROTECTION, STANDARD 701400 (SPECIAL)
- 6 - 7. TRAFFIC CONTROL AND PROTECTION, STANDARD 701402 (SPECIAL) - STAGE I
8. TRAFFIC CONTROL STAGING DETAILS
9. TEMPORARY CONCRETE BARRIER FOR STAGE CONSTRUCTION
10. TYPICAL PAEMENT MARKINGS
11. PAVEMENT PATCHING (FULL DEPTH) DETAILS
- 12 - 20. STRUCTURE PLANS FOR SN 050-0220 (E.B.)
- 21 - 29. STRUCTURE PLANS FOR SN 050-0221 (W.B.)

STANDARDS

- | | |
|-----------|---|
| 000001-06 | STANDARD SYMBOLS, ABBREVIATIONS AND PATTERNS |
| 001001-02 | AREAS OF REINFORCEMENT BARS |
| 001006 | DECIMAL OF AN INCH AND OF A FOOT |
| 635011-02 | REFLECTOR MARKER AND MOUNTING DETAILS |
| 701101-02 | OFF-ROAD OPERATIONS MULTILANE, 15' (4.5 m) TO 24" (600 mm) FROM PAVEMENT EDGE |
| 701426-04 | LANE CLOSURE, MULTILANE, INTERMITTENT OR MOVING OPERATIONS FOR SPEEDS > 45 MPH. |
| 701901-02 | TRAFFIC CONTROL DEVICES |
| 704001-07 | TEMPORARY CONCRETE BARRIER |

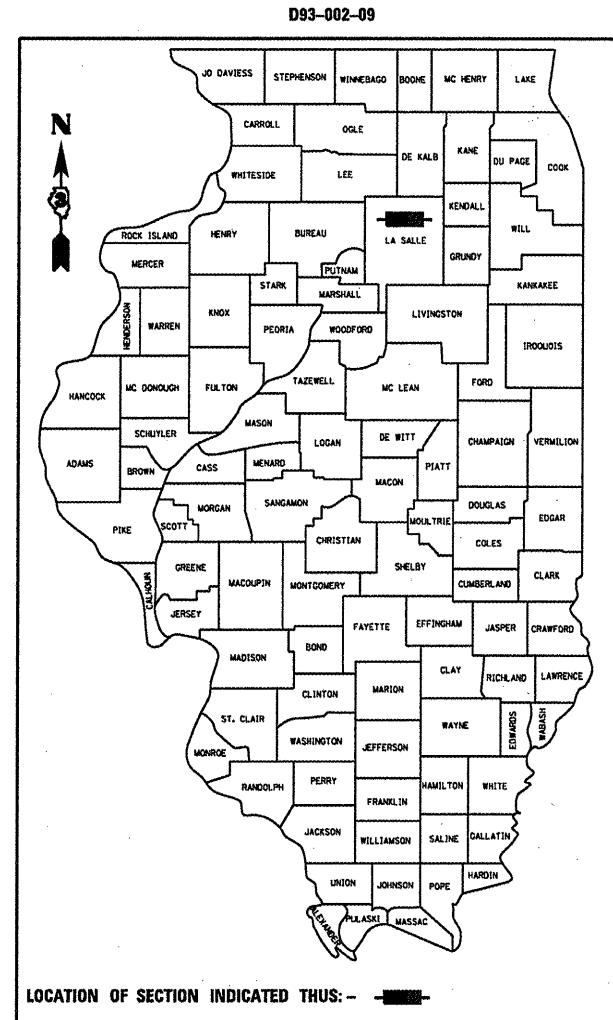
STATE OF ILLINOIS
DEPARTMENT OF TRANSPORTATION
DIVISION OF HIGHWAYS

PROPOSED
HIGHWAY PLANS

FAI ROUTE 80 (I-80)
SECTION (50-2BR)I

BRIDGE REPAIR
SN 050-0220 (EB) & SN 050-0221 (WB)
CARRYING FAI ROUTE 80 (I-80)
OVER THE LITTLE VERMILION RIVER
APPROXIMATELY 0.29 MILES EAST OF IL 351
LASALLE COUNTY

C-93-039-09



RURAL	
INTERSTATE	
FAI 80 (I-80)	
2011	
ADT	28300
P.V.	75.09%
S.U.	5.83%
M.U.	19.08%

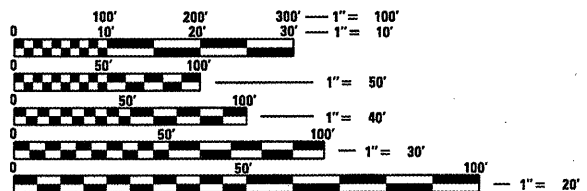
STATE OF ILLINOIS
DEPARTMENT OF TRANSPORTATION
DIVISION OF HIGHWAYS

SUBMITTED 2-19 2012
Eric S. Thiel
DEPUTY DIRECTOR OF HIGHWAYS, REGION ENGINEER

March 23 2012
John D. Baranzelli, PE
acting ENGINEER OF DESIGN AND ENVIRONMENT

March 23 2012
William R. Prew
acting DIRECTOR OF HIGHWAYS, CHIEF ENGINEER

PRINTED BY THE AUTHORITY
OF THE STATE OF ILLINOIS



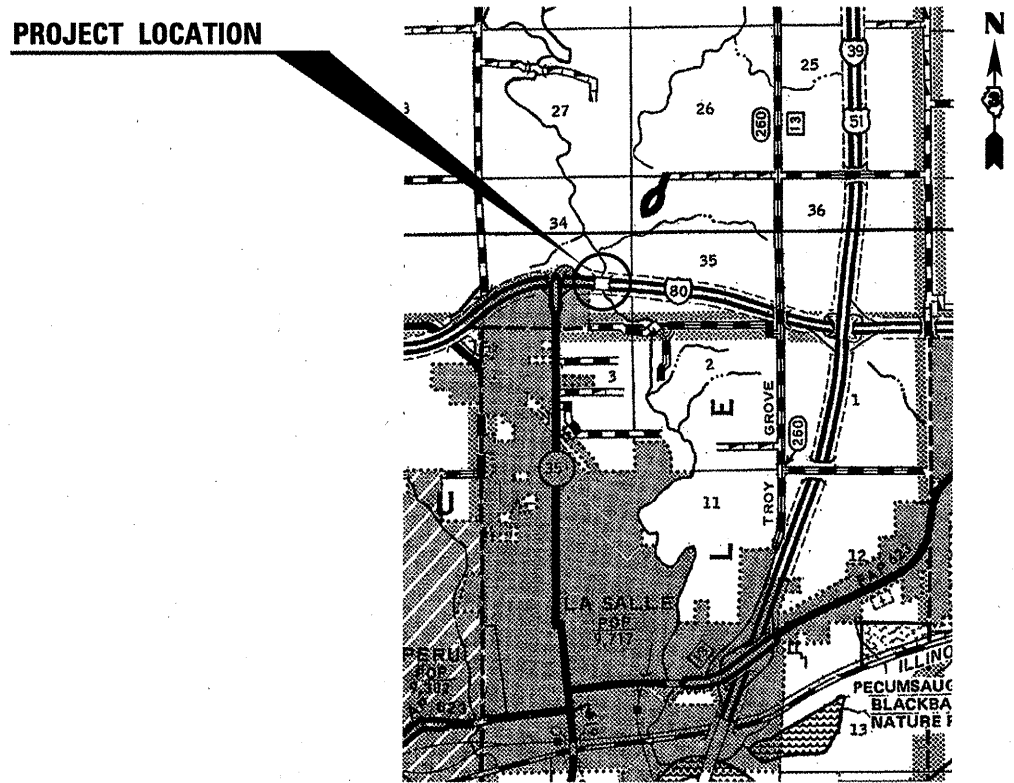
FULL SIZE PLANS HAVE BEEN PREPARED USING STANDARD ENGINEERING SCALES. REDUCED SIZED PLANS WILL NOT CONFORM TO STANDARD SCALES. IN MAKING MEASUREMENTS ON REDUCED PLANS, THE ABOVE SCALES MAY BE USED.

J.U.L.I.E.
JOINT UTILITY LOCATION INFORMATION FOR EXCAVATION
1-800-892-0123
OR 811

DISTRICT 3 (815) 434-6131

PROJECT ENGINEER: JOE KANNEL P.E.
UNIT CHIEF: RON WOODSHANK
TOWNSHIP: DIMMICK

CONTRACT NO. 66889



GROSS LENGTH = 885.13 FT. = 0.168 MILE
NET LENGTH = 885.13 FT. = 0.168 MILE