

STATE OF ILLINOIS
DEPARTMENT OF TRANSPORTATION
DIVISION OF HIGHWAYS

**PROPOSED
HIGHWAY PLANS**

**VARIOUS ROUTES
SECTION D5 CRACK & JOINT SEAL 2012-2
ROUT & SEAL
VARIOUS COUNTIES**

C-95-042-11

SEE PAGES 3-6 FOR LOCATION MAPS, GROSS & NET LENGTHS OF PROJECT BY LOCATION

F.A. RTE.	SECTION	COUNTY	TOTAL SHEETS	SHEET NO.
VAR.		ILLINOIS	24	1
			CONTRACT NO. 70933	

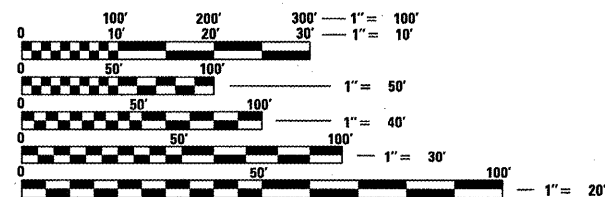
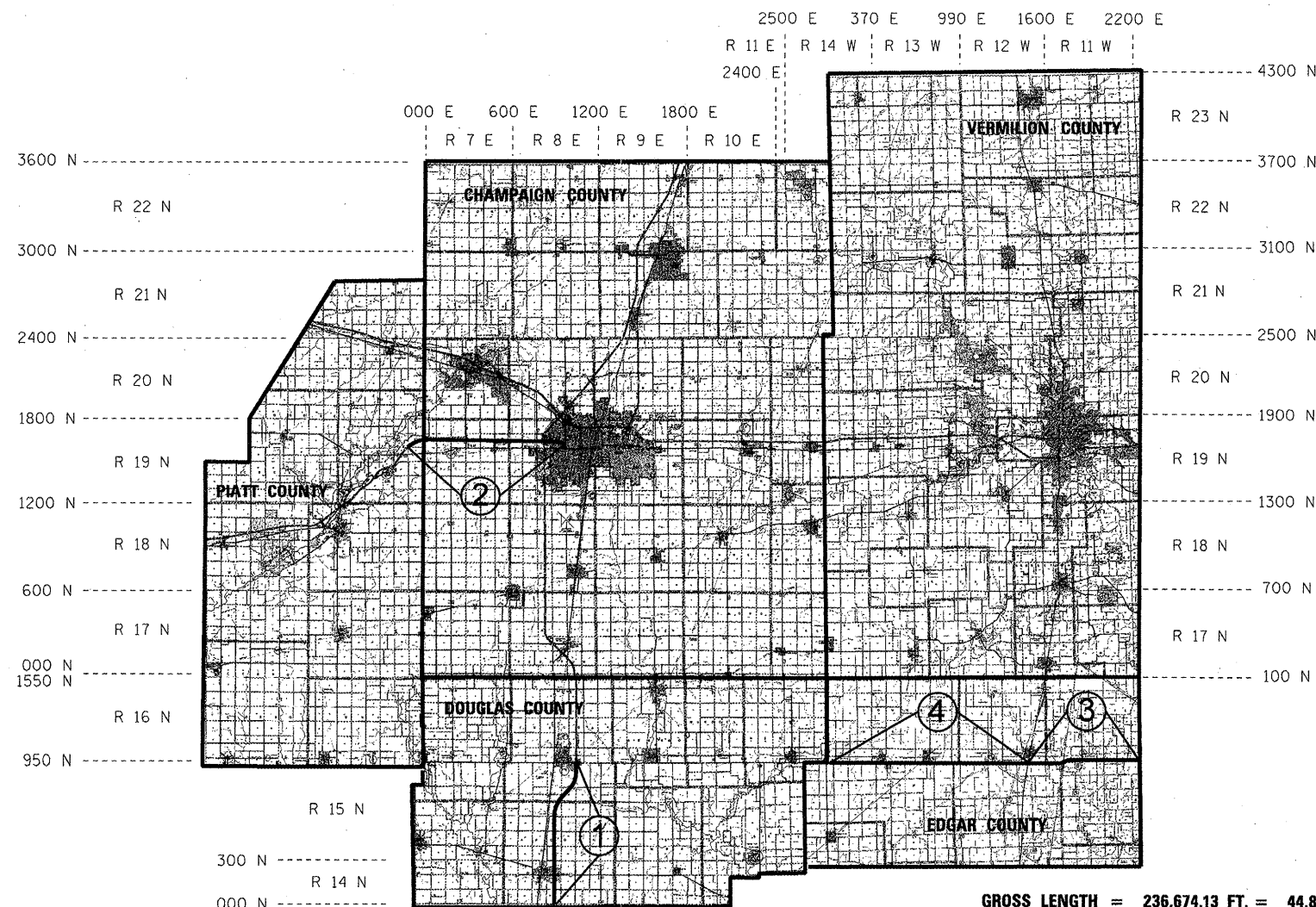
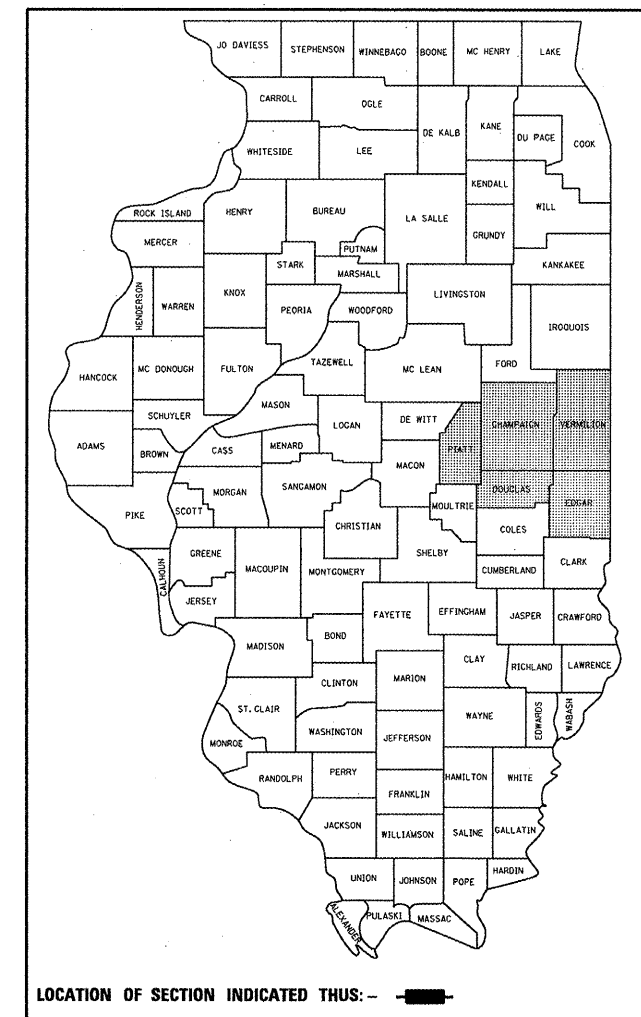
D5 CRACK & JOINT SEAL 2012-2

D-95-042-11

FOR INDEX OF SHEETS, SEE SHEET NO. 2
FOR SUMMARY OF QUANTITIES, SEE SHEET NO. 8

CURRENT TRAFFIC DATA

- LOCATION #1: F.A.I. RTE. 57 / (I-57)
FROM COLES COUNTY LINE TO 0.3 MI. N. OF U.S. 36
AVERAGE ADT = 18,300
- LOCATION #2: F.A.I. RTE. 72 / (I-72)
FROM N.E. OF WHITE HEATH TO MATTIS AVE.
AVERAGE ADT = 13,300
- LOCATION #3: F.A.P. RTE. 323 / (U.S. 36)
FROM U.S. 150 AT CHRISMAN TO INDIANA STATE LINE
AVERAGE ADT = 1,200
- LOCATION #4: F.A.P. RTE. 323 / (U.S. 36)
FROM IL 49 TO U.S. 150 AT CHRISMAN
AVERAGE ADT = 1,550



FULL SIZE PLANS HAVE BEEN PREPARED USING STANDARD ENGINEERING SCALES. REDUCED SIZED PLANS WILL NOT CONFORM TO STANDARD SCALES. IN MAKING MEASUREMENTS ON REDUCED PLANS, THE ABOVE SCALES MAY BE USED.

J.U.L.I.E.
JOINT UTILITY LOCATION INFORMATION FOR EXCAVATION
1-800-892-0123
OR 811

PROJECT ENGINEER: JASON STULTS
SQUAD LEADER: GREG EAGLIN
DESIGNER: BYRON SMITH
PHONE NUMBER: (217)-465-4181
CONTRACT NO. 70933

GROSS LENGTH = 236,674.13 FT. = 44.825 MILE
NET LENGTH = 233,988.45 FT. = 44.316 MILE

STATE OF ILLINOIS
DEPARTMENT OF TRANSPORTATION
DIVISION OF HIGHWAYS

SUBMITTED 0127 20 12

Joseph E. Crease (KAC)
DEPUTY DIRECTOR OF HIGHWAYS, REGION ENGINEER

March 23 20 12
John D. Baranzelli, P.E.
acting ENGINEER OF DESIGN AND ENVIRONMENT

March 23 20 12
William R. Fry
acting DIRECTOR OF HIGHWAYS, CHIEF ENGINEER

**PRINTED BY THE AUTHORITY
OF THE STATE OF ILLINOIS**