

F.A.U. RTE.	SECTION	COUNTY	TOTAL SHEETS	SHEET NO.
7045	(92-12)TS	VERMILION	11	1
		ILLINOIS	CONTRACT NO. 70958	

STATE OF ILLINOIS
DEPARTMENT OF TRANSPORTATION
DIVISION OF HIGHWAYS

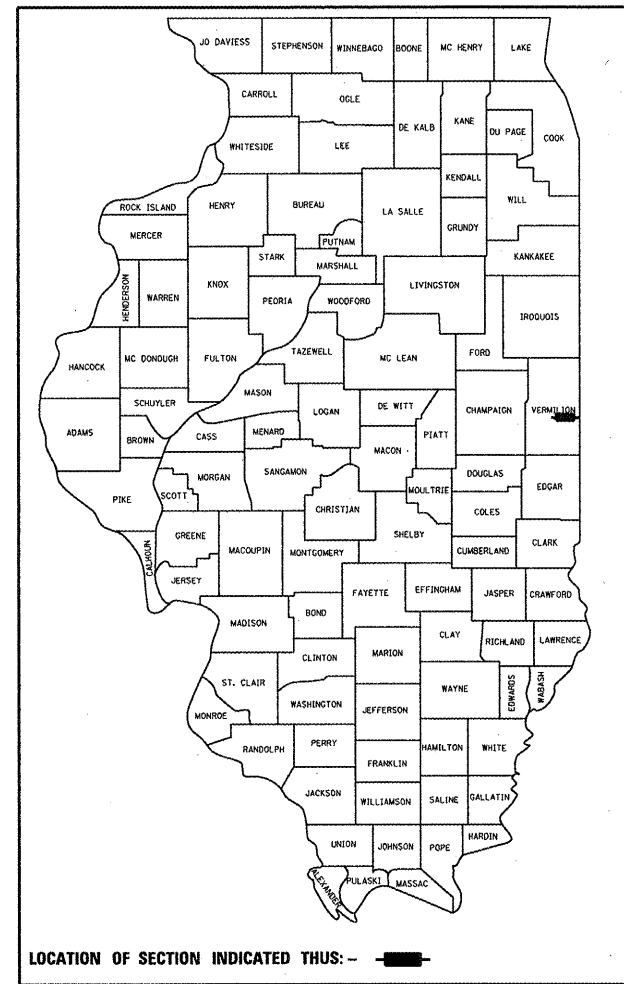
**PROPOSED
HIGHWAY PLANS**

FAU ROUTE 7045 (BOWMAN AVENUE)
SECTION (92-12)TS

TRAFFIC SIGNAL MODERNIZATION
VERMILION COUNTY

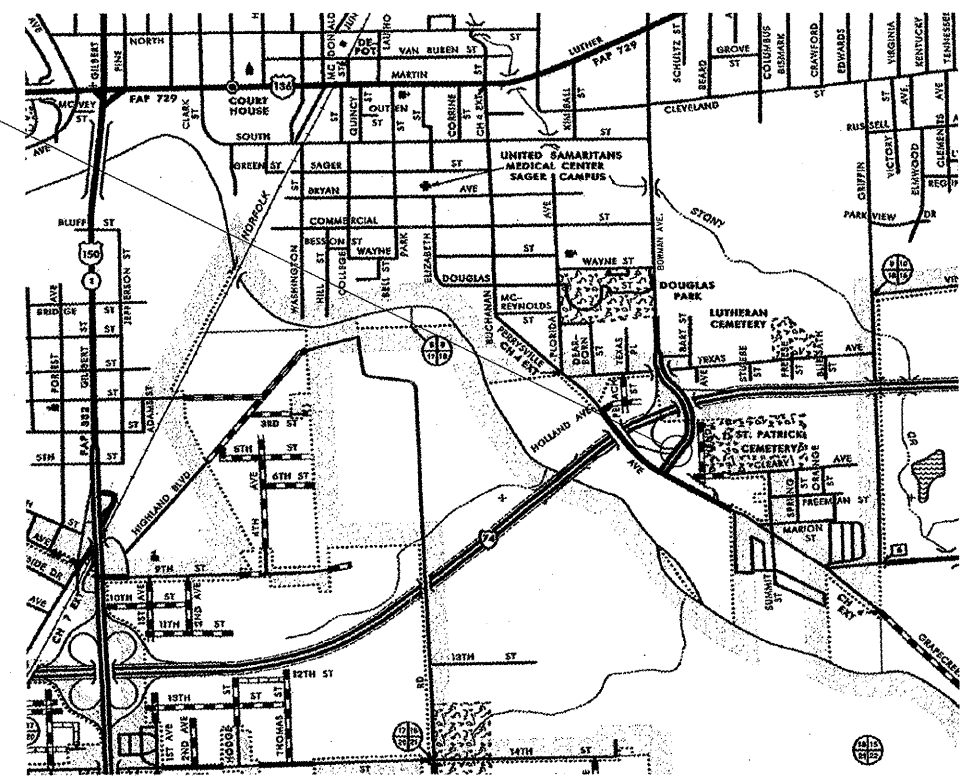
C-95-058-11

D95-058-11

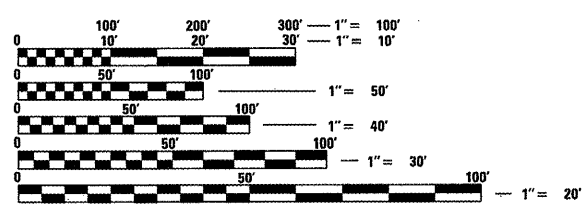


FOR INDEX OF SHEETS, SEE SHEET NO. 2

SECTION: (92-12)TS -
FAU 7045 (BOWMAN AVE.) &
I-74 EASTBOUND RAMP



CITY OF DANVILLE



FULL SIZE PLANS HAVE BEEN PREPARED USING STANDARD ENGINEERING SCALES. REDUCED SIZED PLANS WILL NOT CONFORM TO STANDARD SCALES. IN MAKING MEASUREMENTS ON REDUCED PLANS, THE ABOVE SCALES MAY BE USED.

J.U.L.I.E.
JOINT UTILITY LOCATION INFORMATION FOR EXCAVATION
1-800-892-0123
OR 811

PROJECT ENGINEER: SCOTT NEIHART
PROJECT MANAGER: ROGER BIGGS

CONTRACT NO. 70958

STATE OF ILLINOIS
DEPARTMENT OF TRANSPORTATION
DIVISION OF HIGHWAYS

SUBMITTED 2/3 20 12
Amelia Cowen
DEPUTY DIRECTOR OF HIGHWAYS, REGION ENGINEER

March 23 20 12
John D. Baranzelli, P.E. /a
ENGINEER OF DESIGN AND ENVIRONMENT

March 23 20 12
William R. Frey /a
DIRECTOR OF HIGHWAYS, CHIEF ENGINEER

PRINTED BY THE AUTHORITY
OF THE STATE OF ILLINOIS